

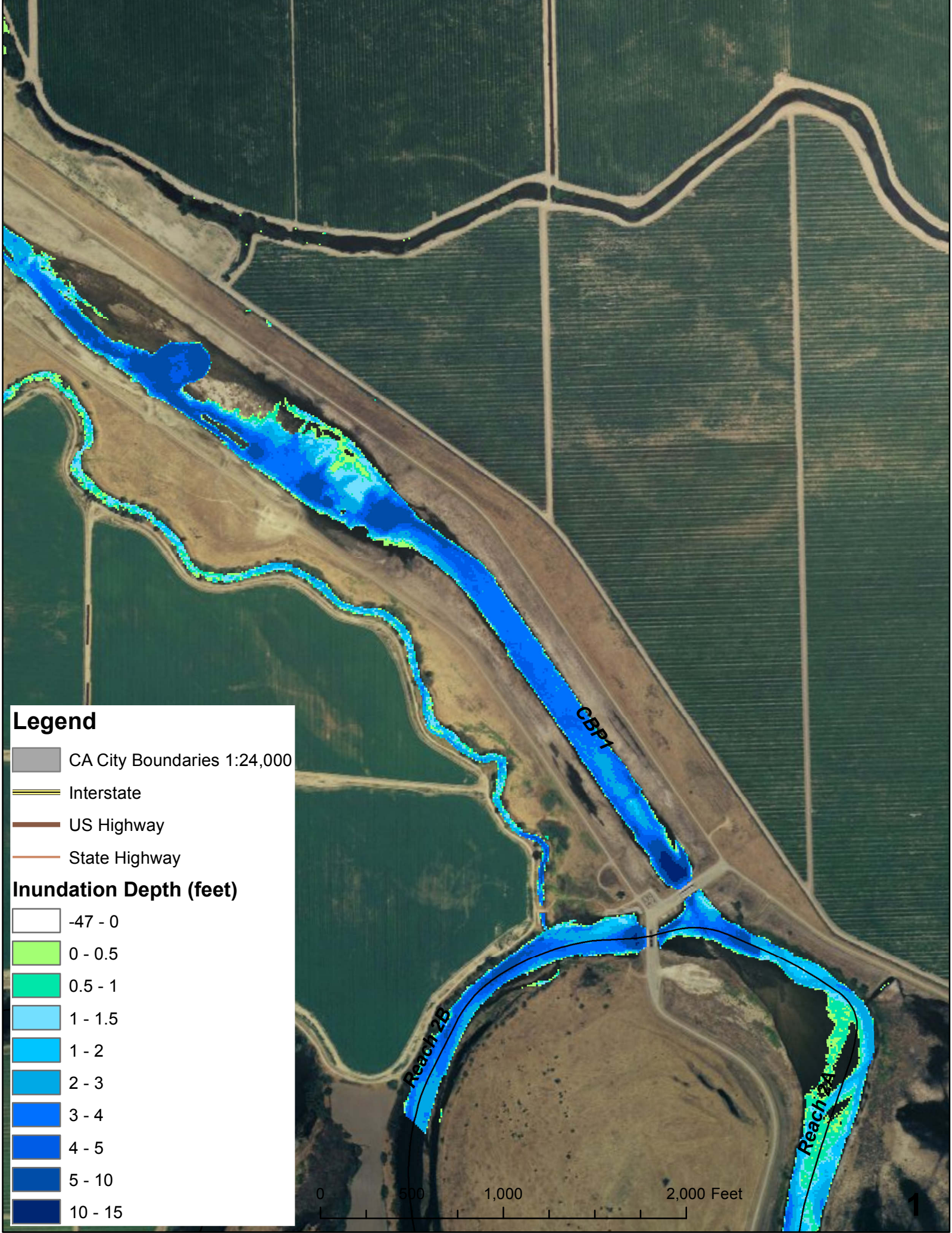


Legend

-  ChowStripMap
-  CA City Boundaries 1:24,000





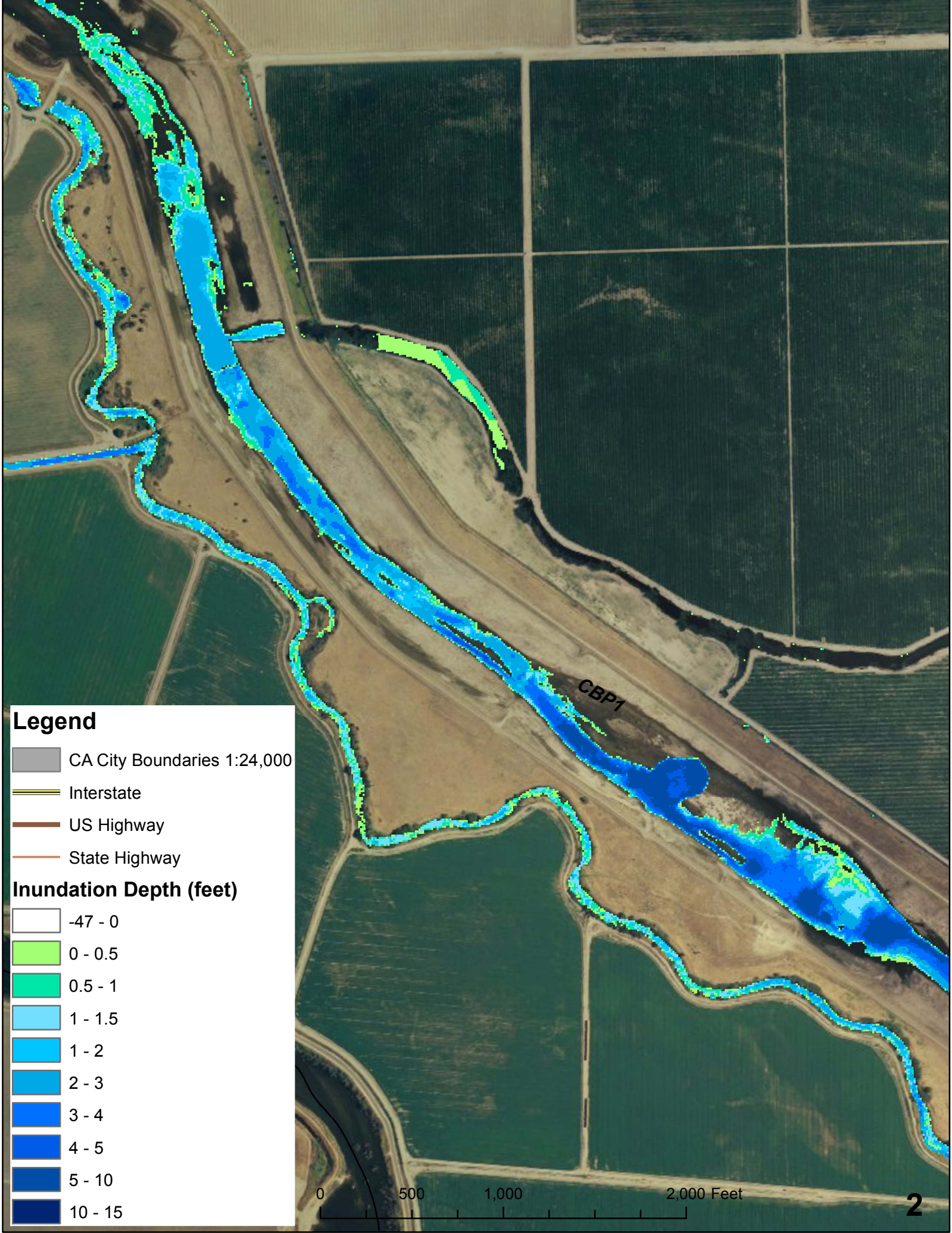
Legend

- CA City Boundaries 1:24,000
- Interstate
- US Highway
- State Highway


Inundation Depth (feet)

- 47 - 0
- 0 - 0.5
- 0.5 - 1
- 1 - 1.5
- 1 - 2
- 2 - 3
- 3 - 4
- 4 - 5
- 5 - 10
- 10 - 15











0 500 1,000 2,000 Feet



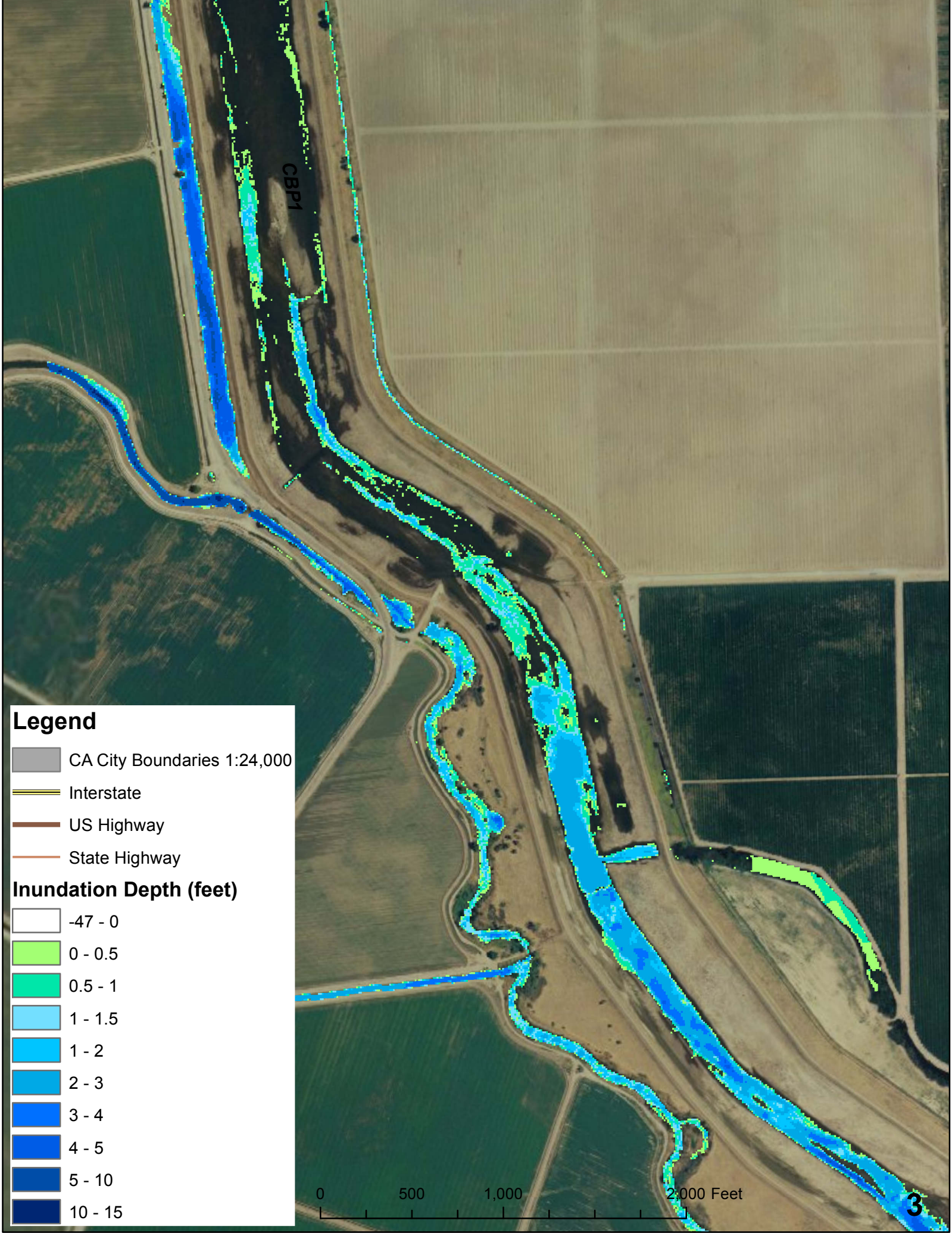
Legend

-  CA City Boundaries 1:24,000
-  Interstate
-  US Highway
-  State Highway

Inundation Depth (feet)

-  -47 - 0
-  0 - 0.5
-  0.5 - 1
-  1 - 1.5
-  1 - 2
-  2 - 3
-  3 - 4
-  4 - 5
-  5 - 10
-  10 - 15

0 500 1,000 2,000 Feet



CBP1

Legend

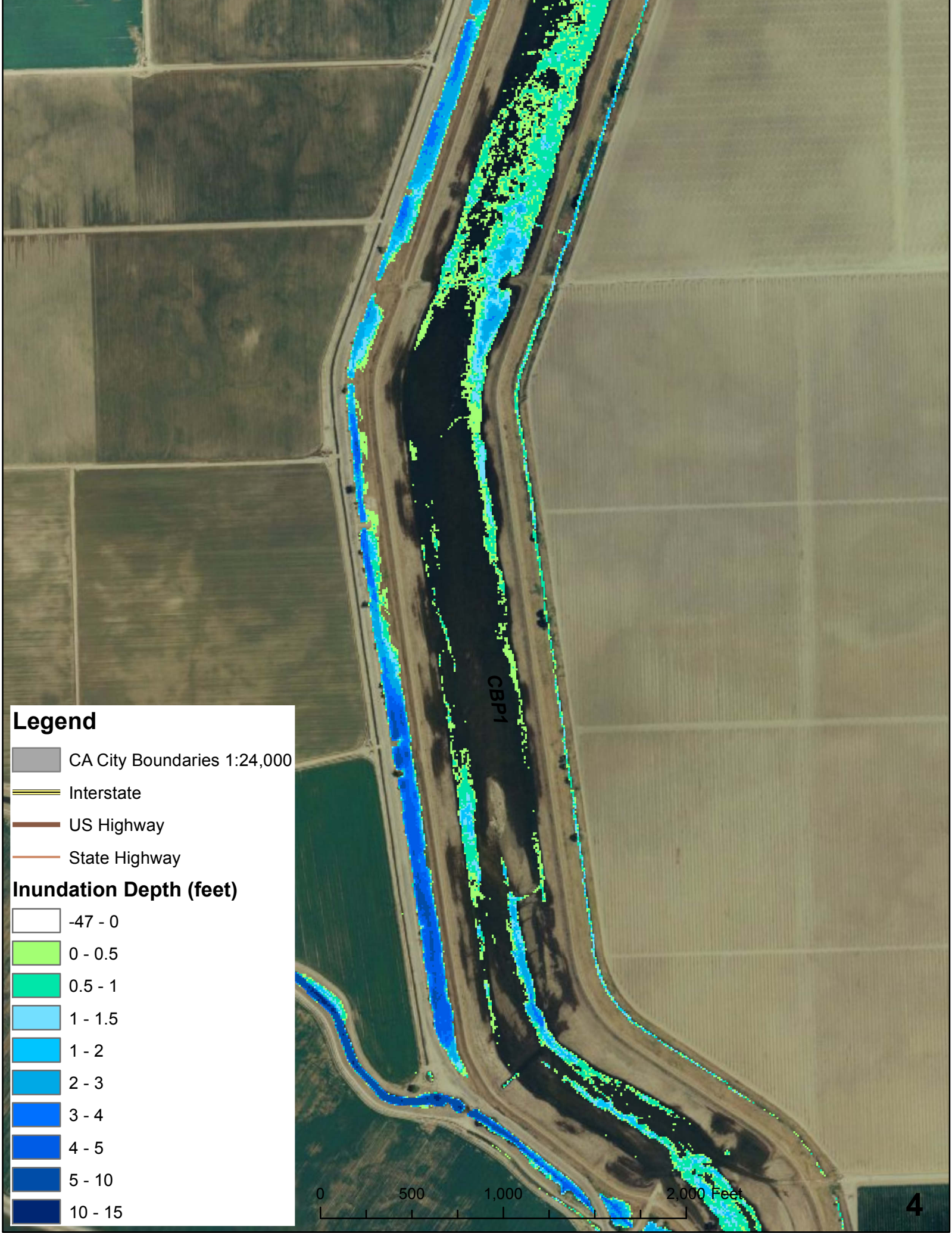
- CA City Boundaries 1:24,000
- Interstate
- US Highway
- State Highway

Inundation Depth (feet)

- 47 - 0
- 0 - 0.5
- 0.5 - 1
- 1 - 1.5
- 1 - 2
- 2 - 3
- 3 - 4
- 4 - 5
- 5 - 10
- 10 - 15

0 500 1,000 2,000 Feet

3



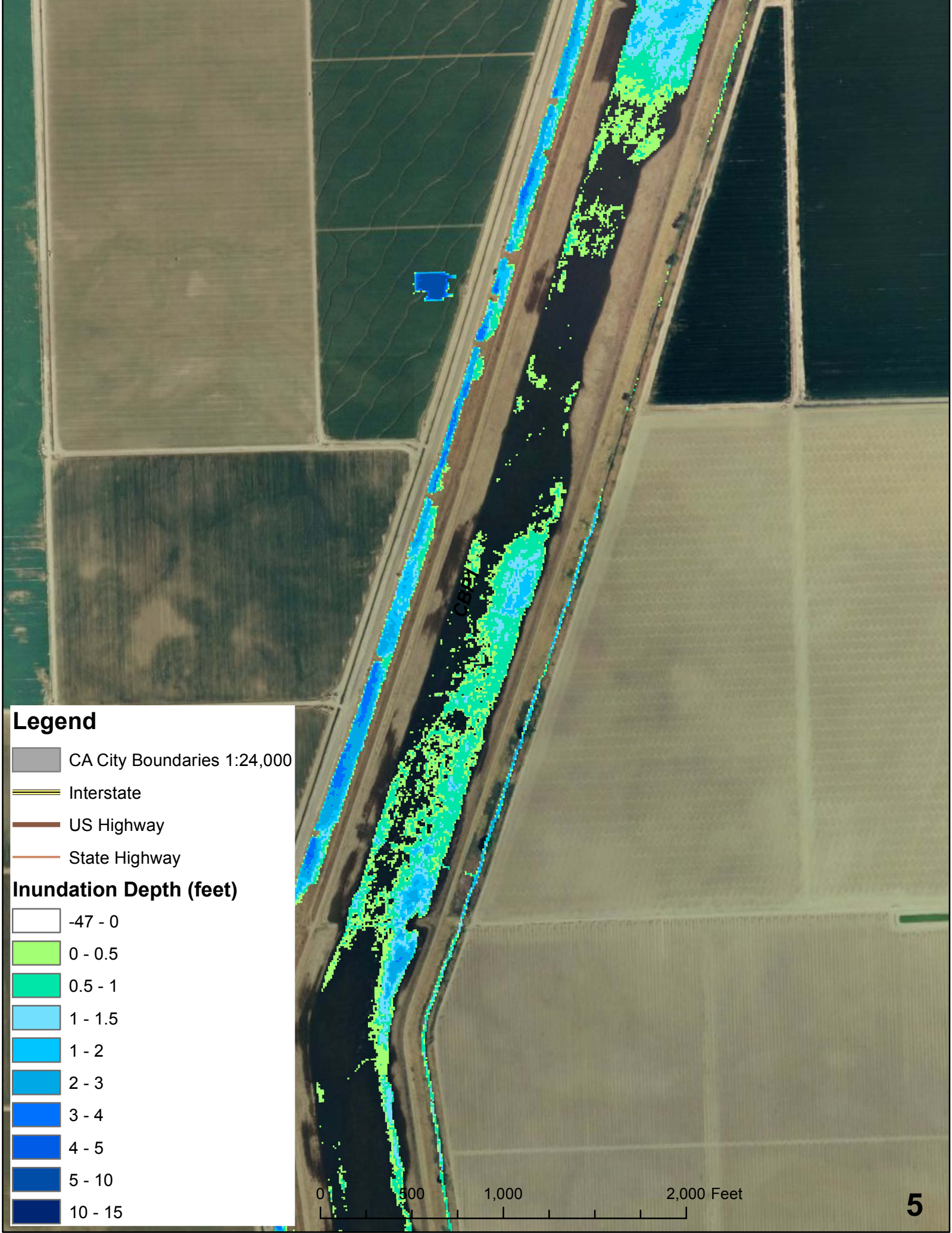
Legend

- CA City Boundaries 1:24,000
- Interstate
- US Highway
- State Highway

Inundation Depth (feet)

- 47 - 0
- 0 - 0.5
- 0.5 - 1
- 1 - 1.5
- 1 - 2
- 2 - 3
- 3 - 4
- 4 - 5
- 5 - 10
- 10 - 15











0 500 1,000 2,000 Feet



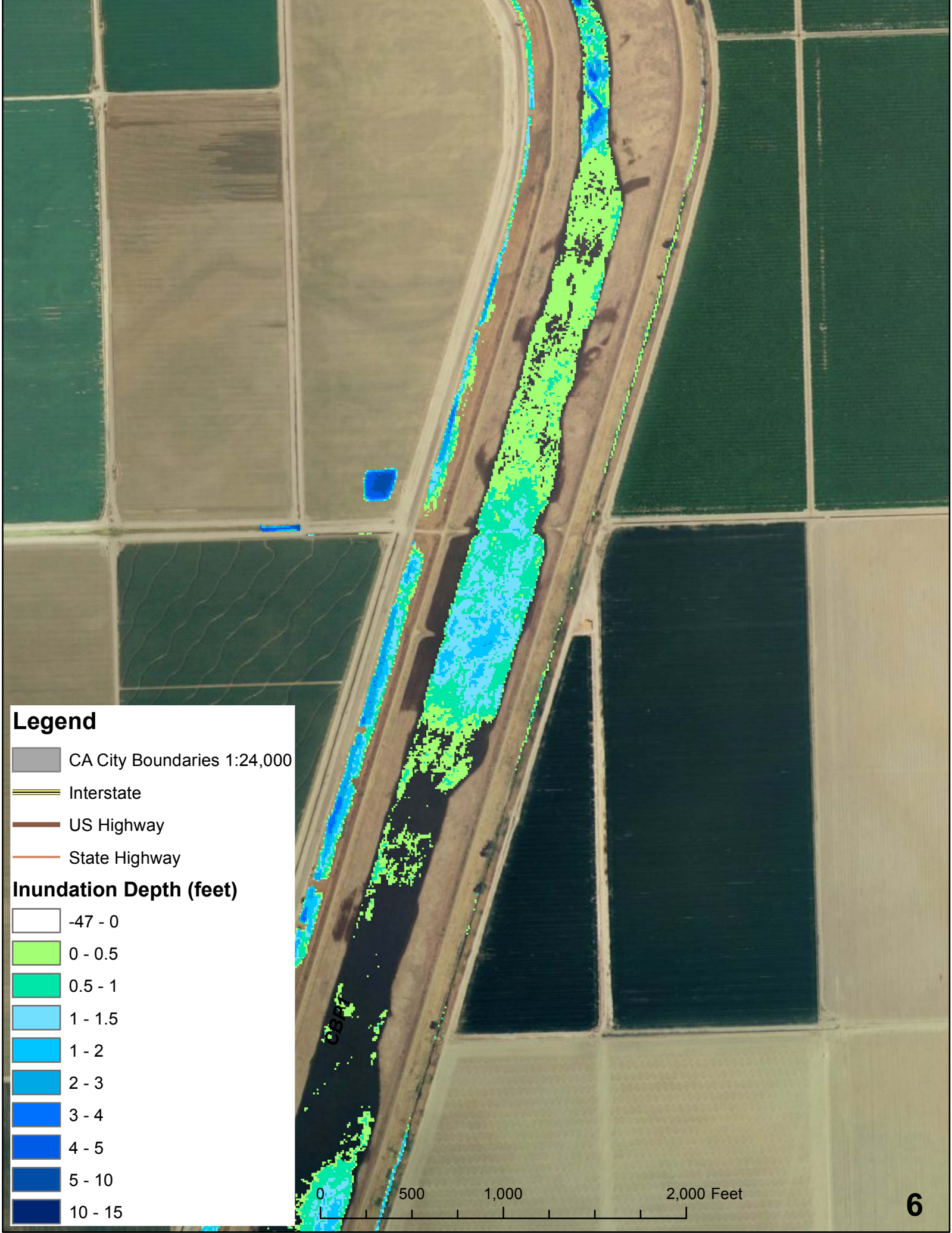
Legend

-  CA City Boundaries 1:24,000
-  Interstate
-  US Highway
-  State Highway

Inundation Depth (feet)

-  -47 - 0
-  0 - 0.5
-  0.5 - 1
-  1 - 1.5
-  1 - 2
-  2 - 3
-  3 - 4
-  4 - 5
-  5 - 10
-  10 - 15

0 500 1,000 2,000 Feet

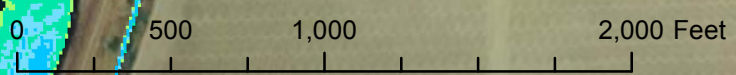


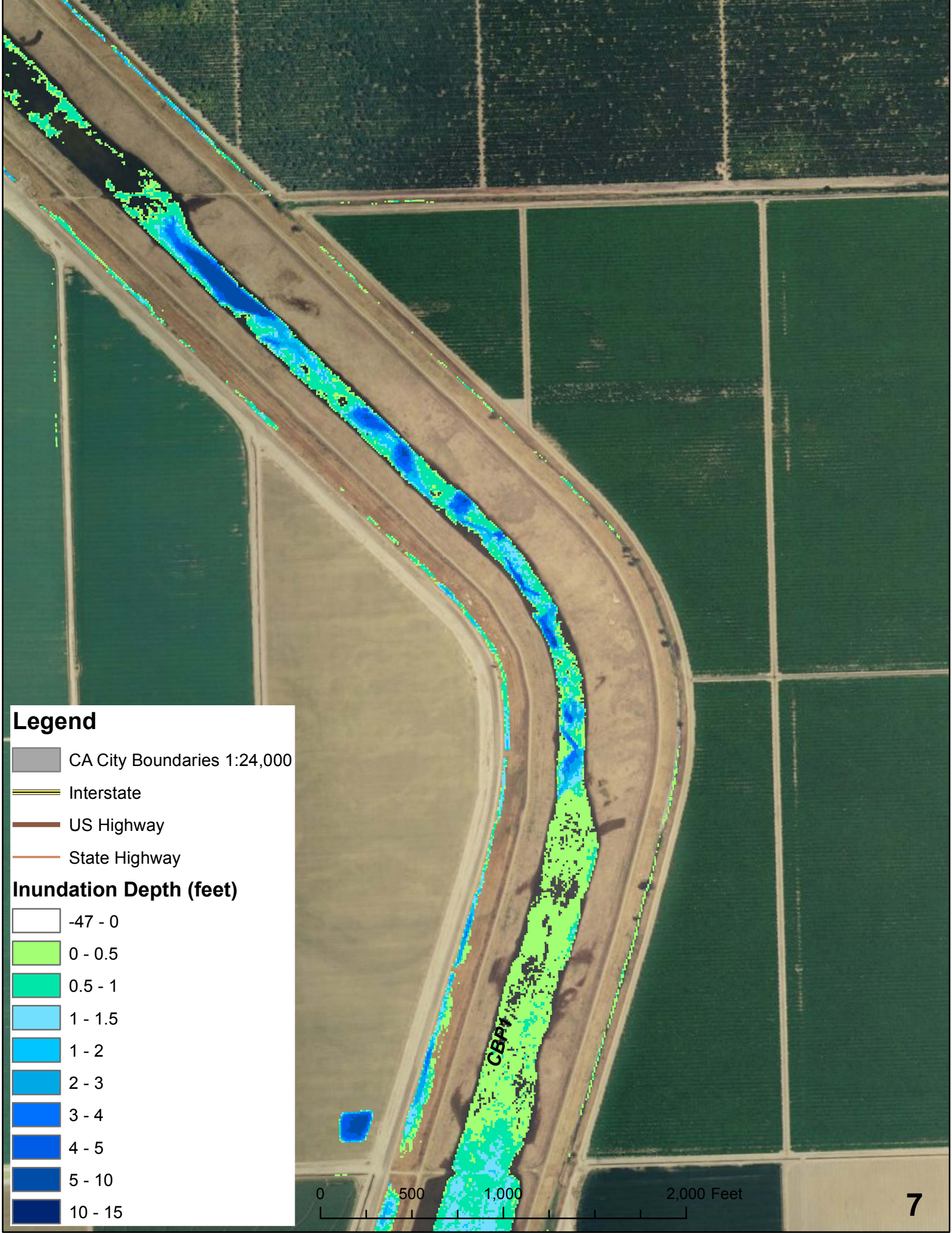
Legend

- CA City Boundaries 1:24,000
- Interstate
- US Highway
- State Highway

Inundation Depth (feet)

- 47 - 0
- 0 - 0.5
- 0.5 - 1
- 1 - 1.5
- 1 - 2
- 2 - 3
- 3 - 4
- 4 - 5
- 5 - 10
- 10 - 15





Legend

- CA City Boundaries 1:24,000
- Interstate
- US Highway
- State Highway

Inundation Depth (feet)

- 47 - 0
- 0 - 0.5
- 0.5 - 1
- 1 - 1.5
- 1 - 2
- 2 - 3
- 3 - 4
- 4 - 5
- 5 - 10
- 10 - 15

0 500 1,000 2,000 Feet

CBP1

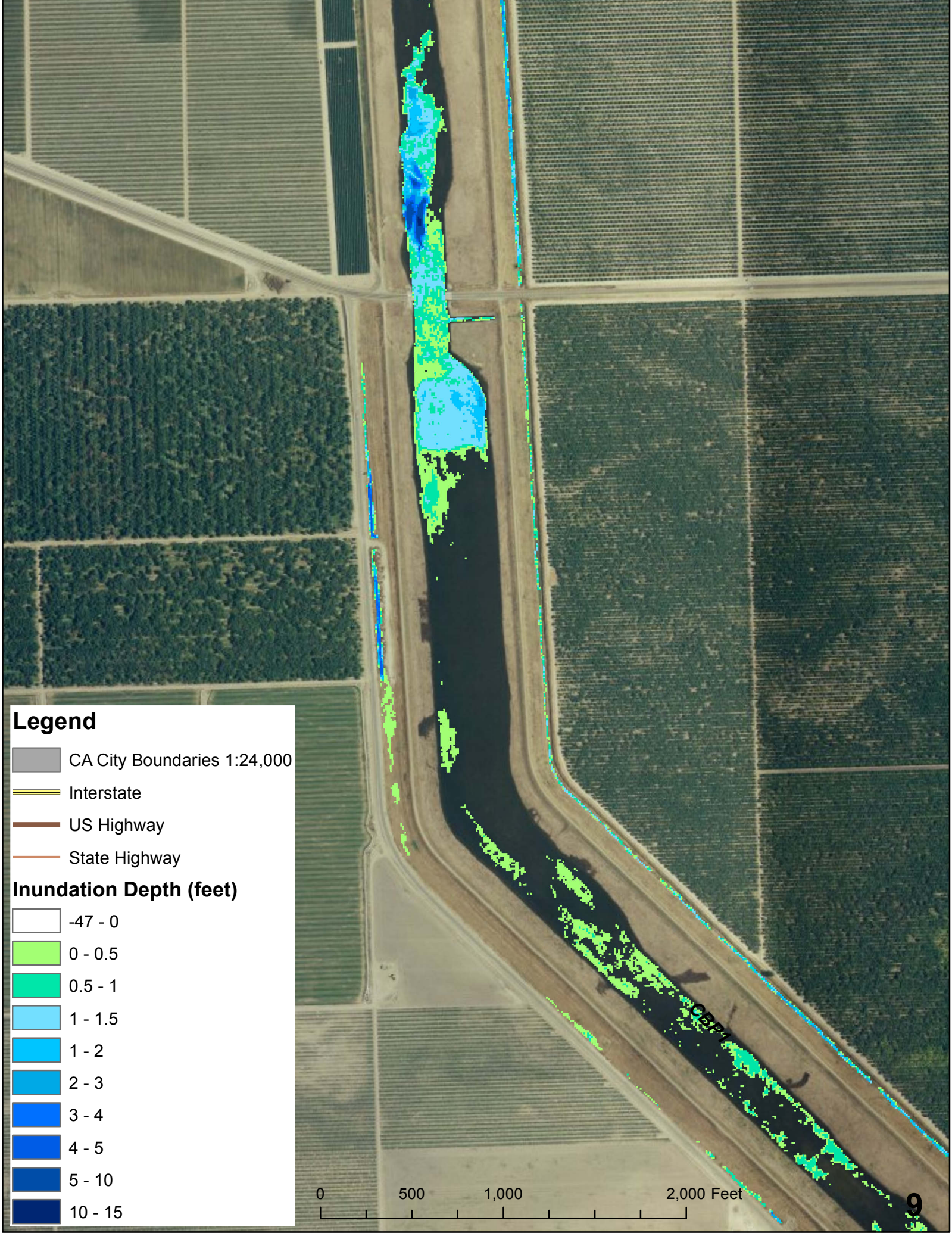
Legend

- CA City Boundaries 1:24,000
- Interstate
- US Highway
- State Highway

Inundation Depth (feet)

- 47 - 0
- 0 - 0.5
- 0.5 - 1
- 1 - 1.5
- 1 - 2
- 2 - 3
- 3 - 4
- 4 - 5
- 5 - 10
- 10 - 15

0 500 1,000 2,000 Feet




Legend

- CA City Boundaries 1:24,000
- Interstate
- US Highway
- State Highway

Inundation Depth (feet)

- 47 - 0
- 0 - 0.5
- 0.5 - 1
- 1 - 1.5
- 1 - 2
- 2 - 3
- 3 - 4
- 4 - 5
- 5 - 10
- 10 - 15

0 500 1,000 2,000 Feet



CBP1

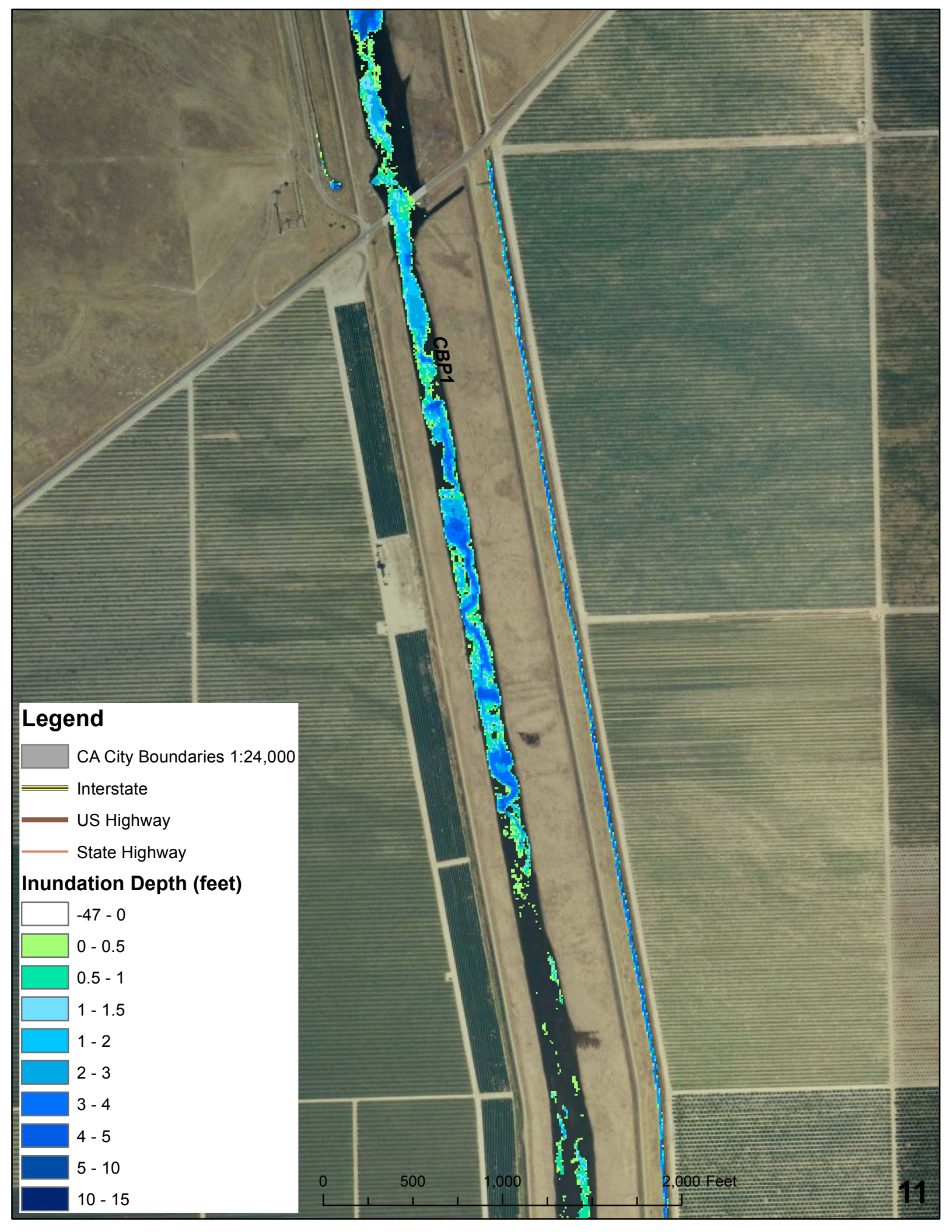
Legend

- CA City Boundaries 1:24,000
- Interstate
- US Highway
- State Highway

Inundation Depth (feet)

- 47 - 0
- 0 - 0.5
- 0.5 - 1
- 1 - 1.5
- 1 - 2
- 2 - 3
- 3 - 4
- 4 - 5
- 5 - 10
- 10 - 15

0 500 1,000 2,000 Feet



Legend

- CA City Boundaries 1:24,000
- Interstate
- US Highway
- State Highway

Inundation Depth (feet)

- 47 - 0
- 0 - 0.5
- 0.5 - 1
- 1 - 1.5
- 1 - 2
- 2 - 3
- 3 - 4
- 4 - 5
- 5 - 10
- 10 - 15

0 500 1,000 2,000 Feet

Legend

CA City Boundaries 1:24,000

Interstate

US Highway

State Highway

Inundation Depth (feet)

-47 - 0

0 - 0.5

0.5 - 1

1 - 1.5

1 - 2

2 - 3

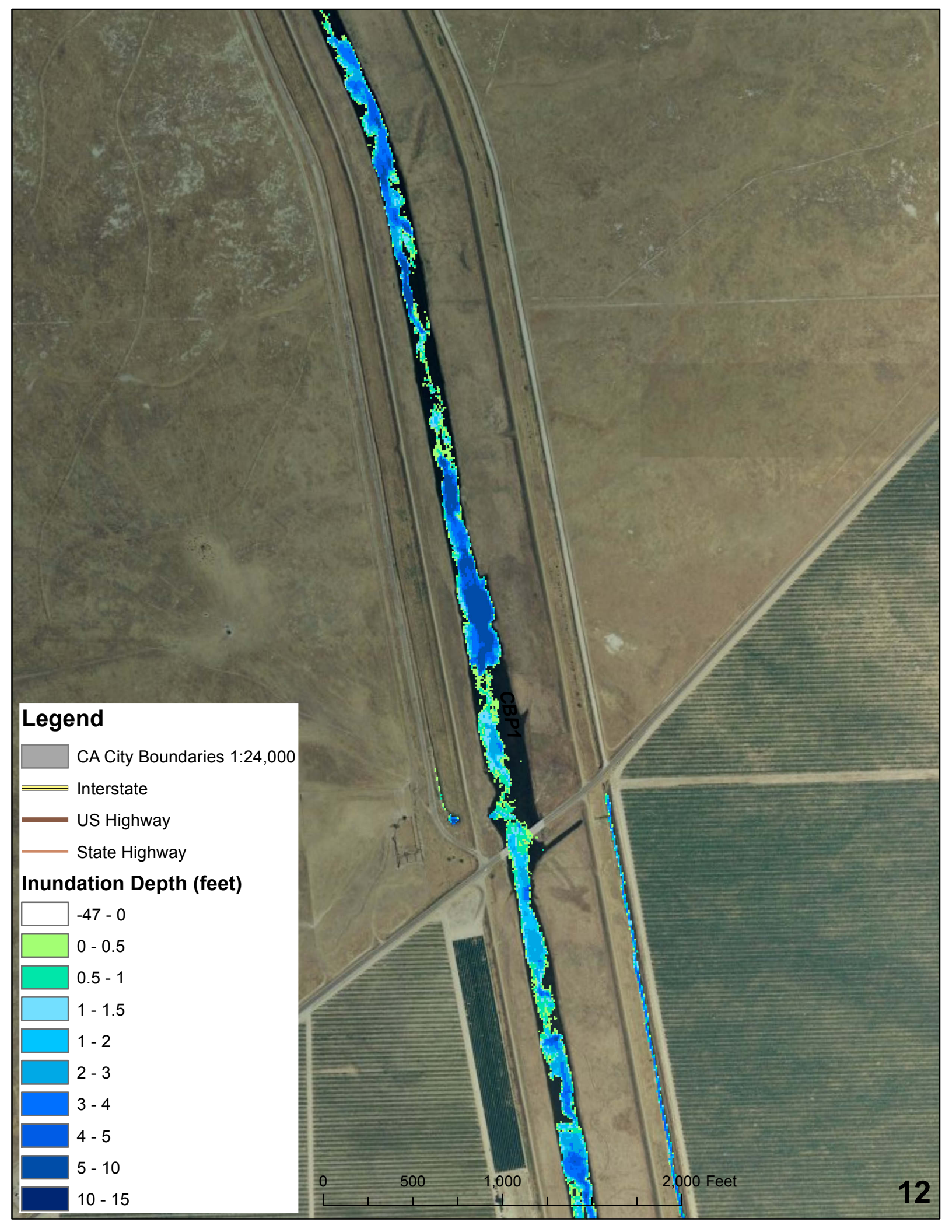
3 - 4

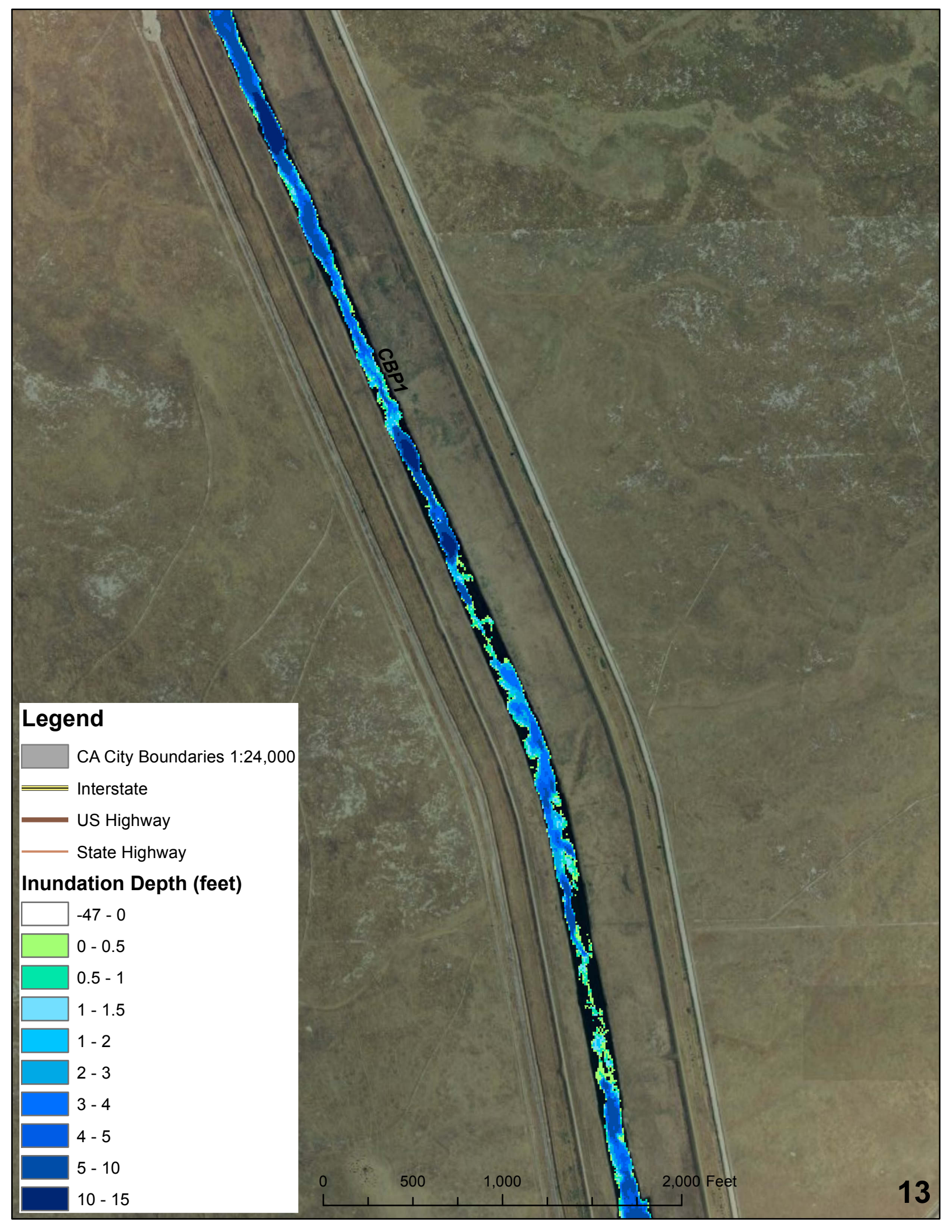
4 - 5

5 - 10

10 - 15

0 500 1,000 2,000 Feet





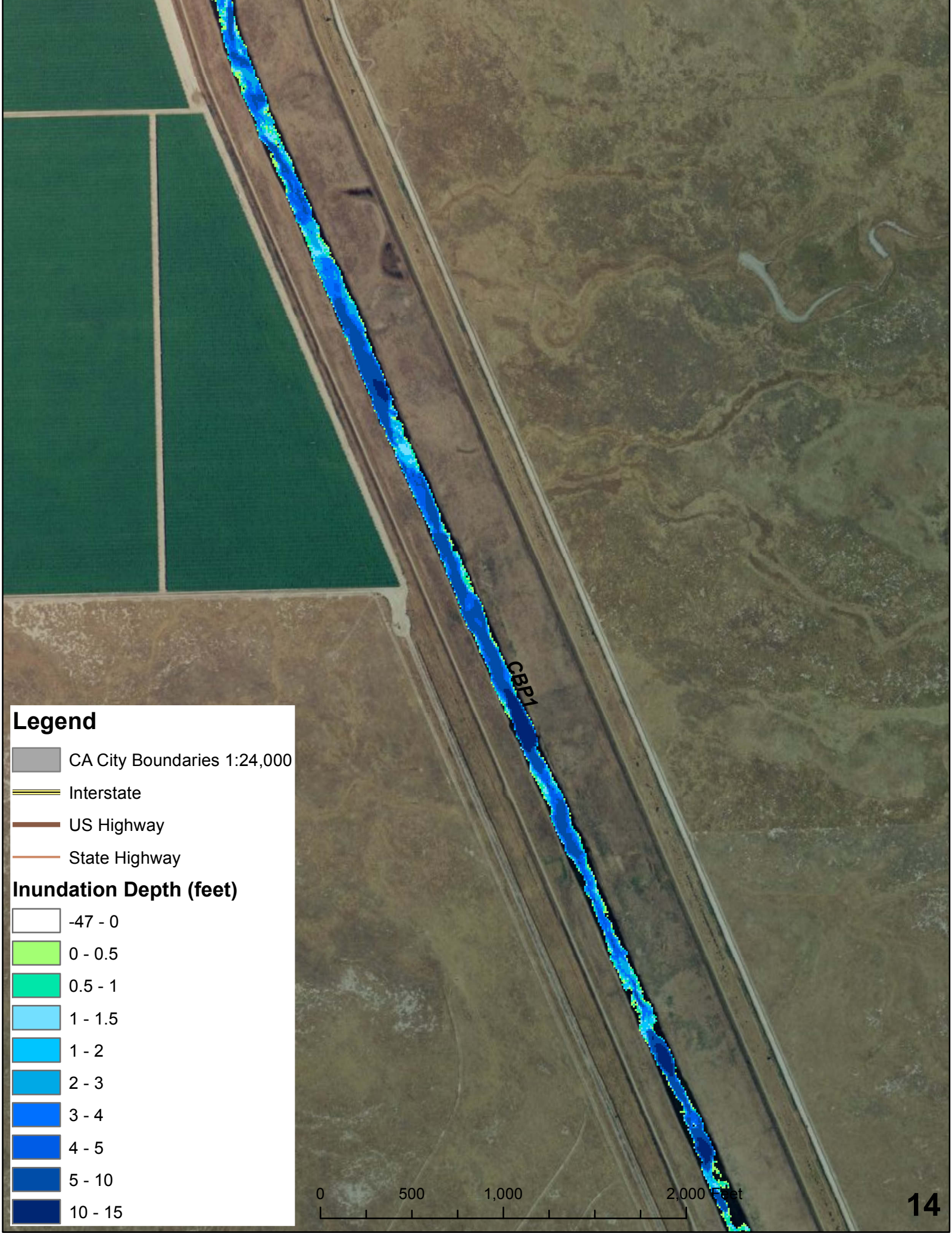
Legend

- CA City Boundaries 1:24,000
- Interstate
- US Highway
- State Highway





Inundation Depth (feet)

- 47 - 0
- 0 - 0.5
- 0.5 - 1
- 1 - 1.5
- 1 - 2
- 2 - 3
- 3 - 4
- 4 - 5
- 5 - 10
- 10 - 15











0 500 1,000 2,000 Feet



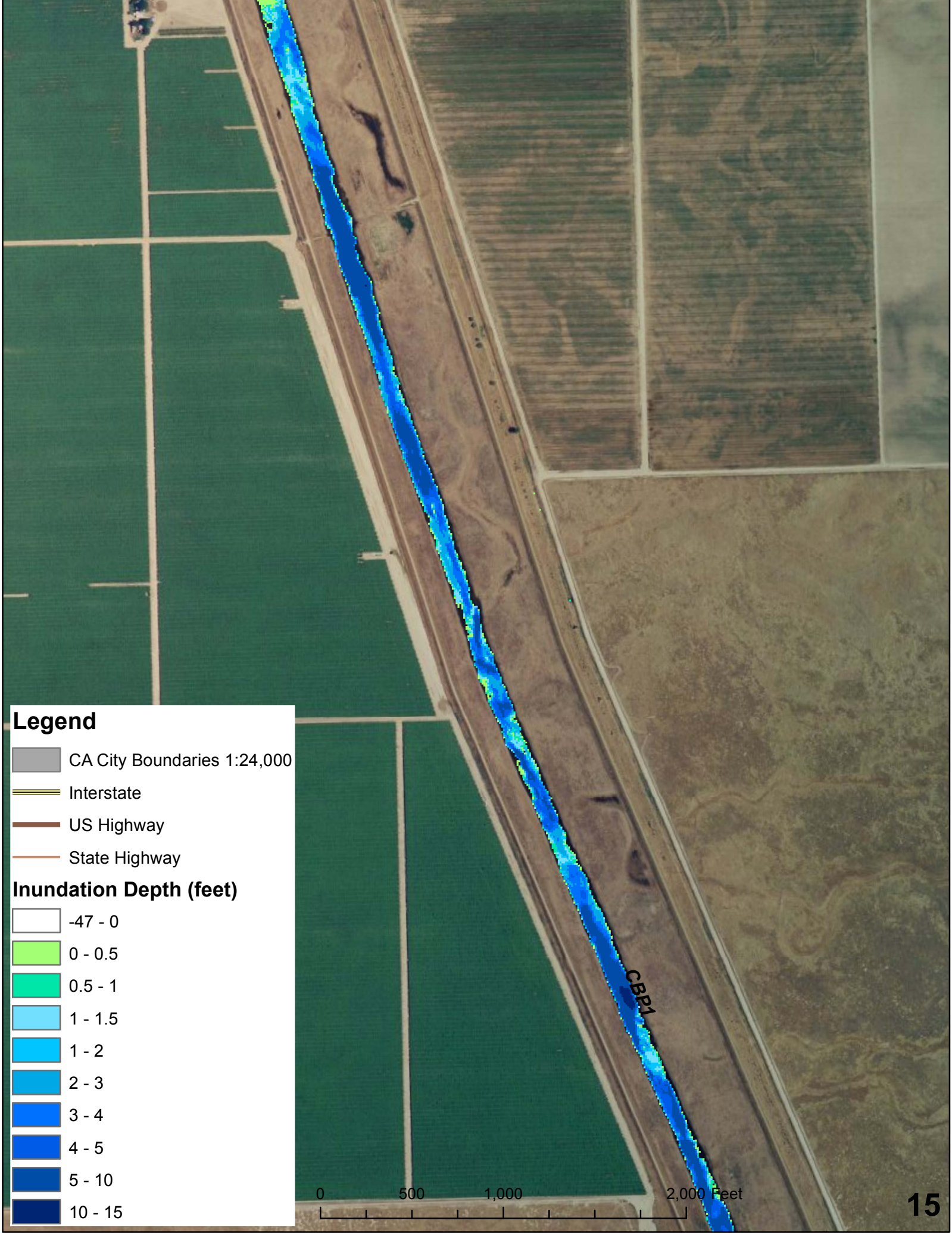
Legend

-  CA City Boundaries 1:24,000
-  Interstate
-  US Highway
-  State Highway

Inundation Depth (feet)

-  -47 - 0
-  0 - 0.5
-  0.5 - 1
-  1 - 1.5
-  1 - 2
-  2 - 3
-  3 - 4
-  4 - 5
-  5 - 10
-  10 - 15

0 500 1,000 2,000 Feet



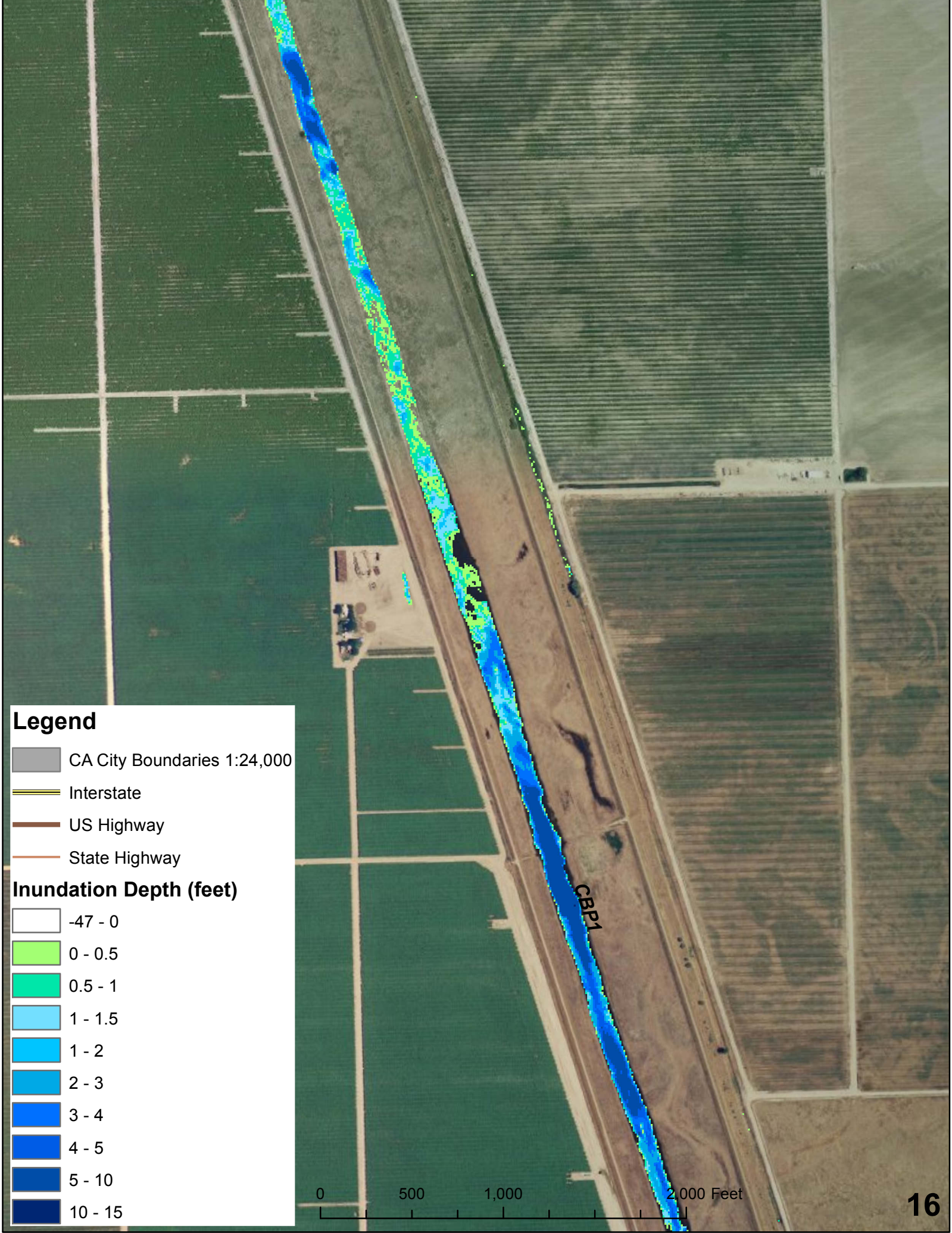
Legend

- CA City Boundaries 1:24,000
- Interstate
- US Highway
- State Highway

Inundation Depth (feet)

- 47 - 0
- 0 - 0.5
- 0.5 - 1
- 1 - 1.5
- 1 - 2
- 2 - 3
- 3 - 4
- 4 - 5
- 5 - 10
- 10 - 15

0 500 1,000 2,000 Feet



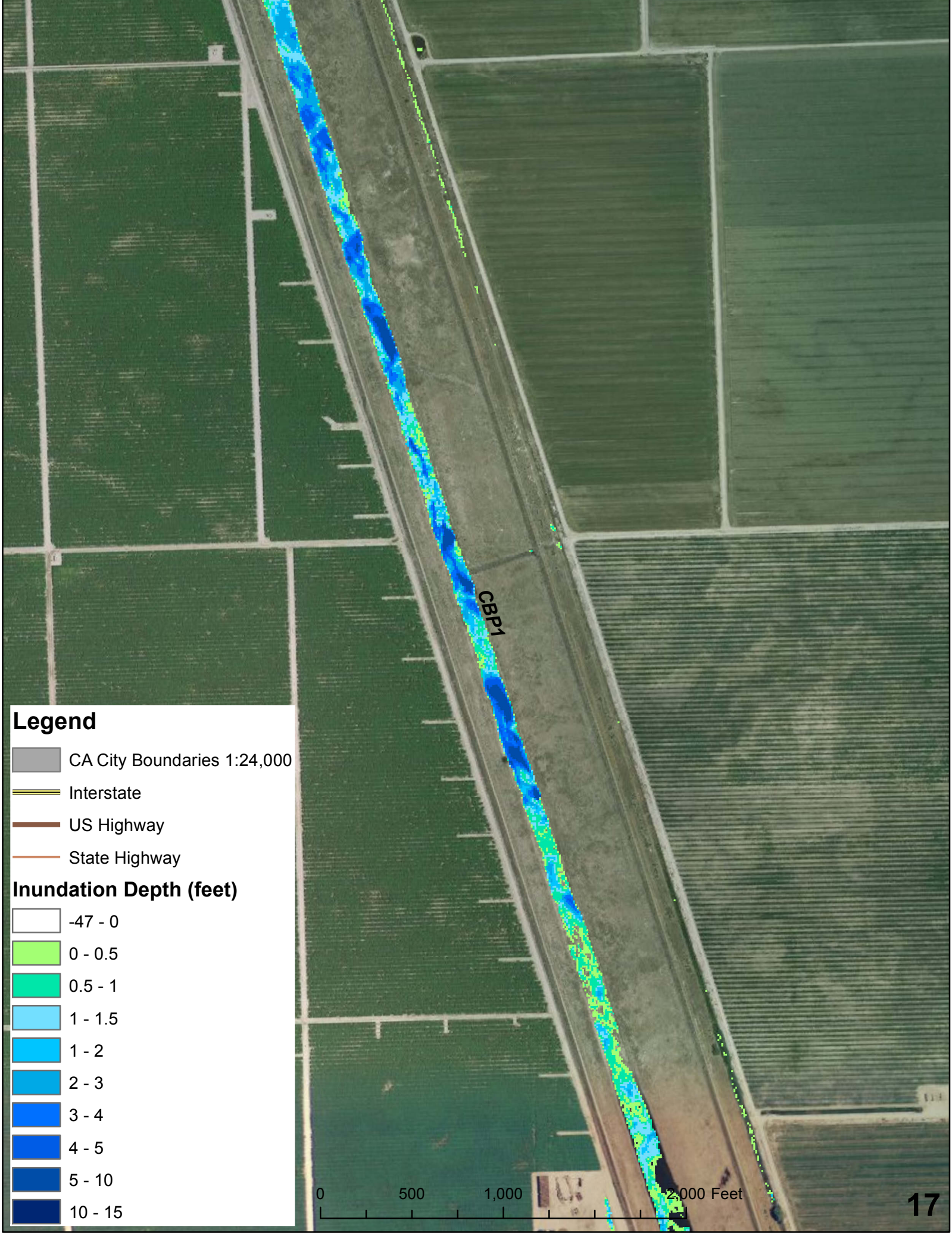
Legend

- CA City Boundaries 1:24,000
- Interstate
- US Highway
- State Highway

Inundation Depth (feet)

- 47 - 0
- 0 - 0.5
- 0.5 - 1
- 1 - 1.5
- 1 - 2
- 2 - 3
- 3 - 4
- 4 - 5
- 5 - 10
- 10 - 15











0 500 1,000 2,000 Feet



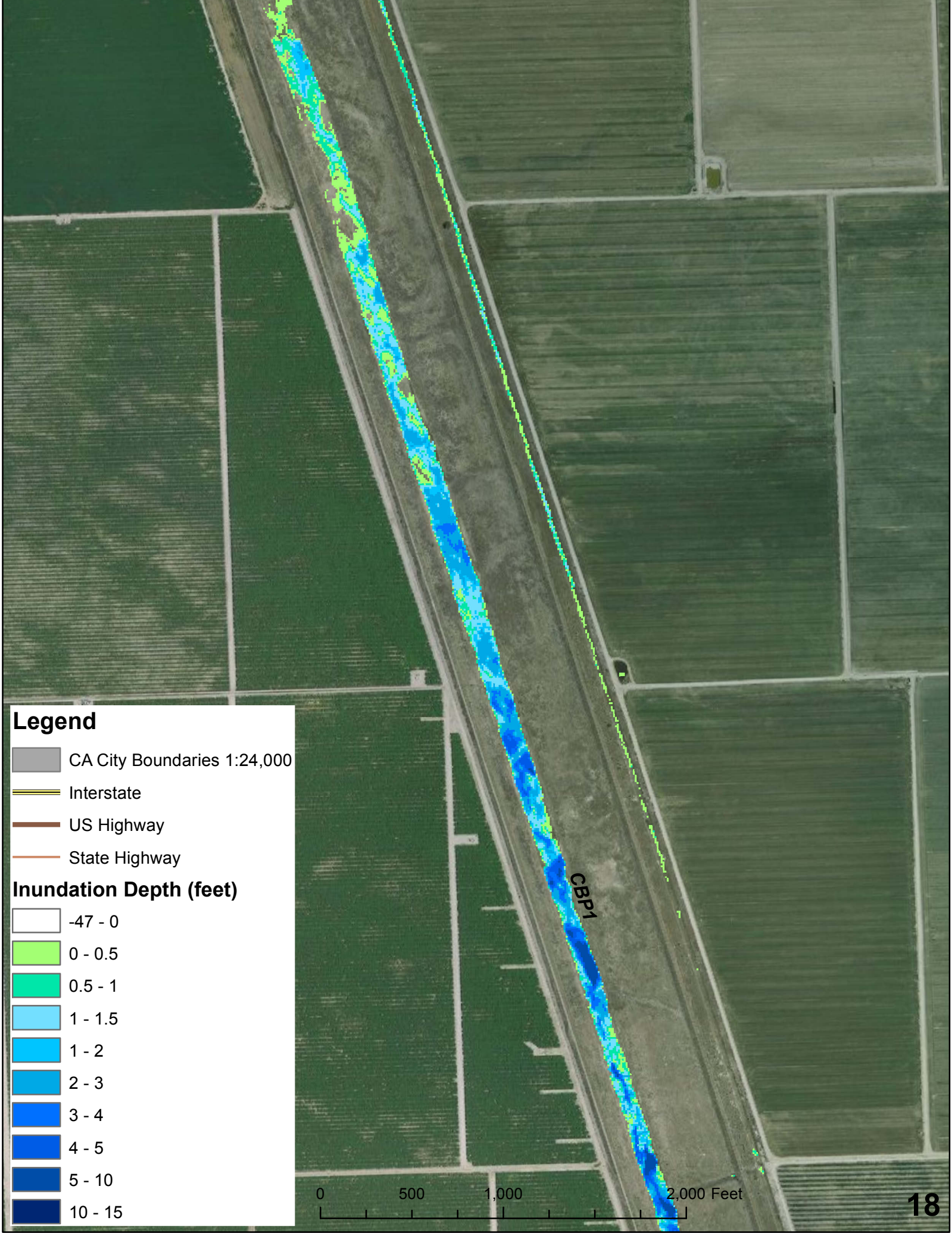
Legend

-  CA City Boundaries 1:24,000
-  Interstate
-  US Highway
-  State Highway

Inundation Depth (feet)

-  -47 - 0
-  0 - 0.5
-  0.5 - 1
-  1 - 1.5
-  1 - 2
-  2 - 3
-  3 - 4
-  4 - 5
-  5 - 10
-  10 - 15















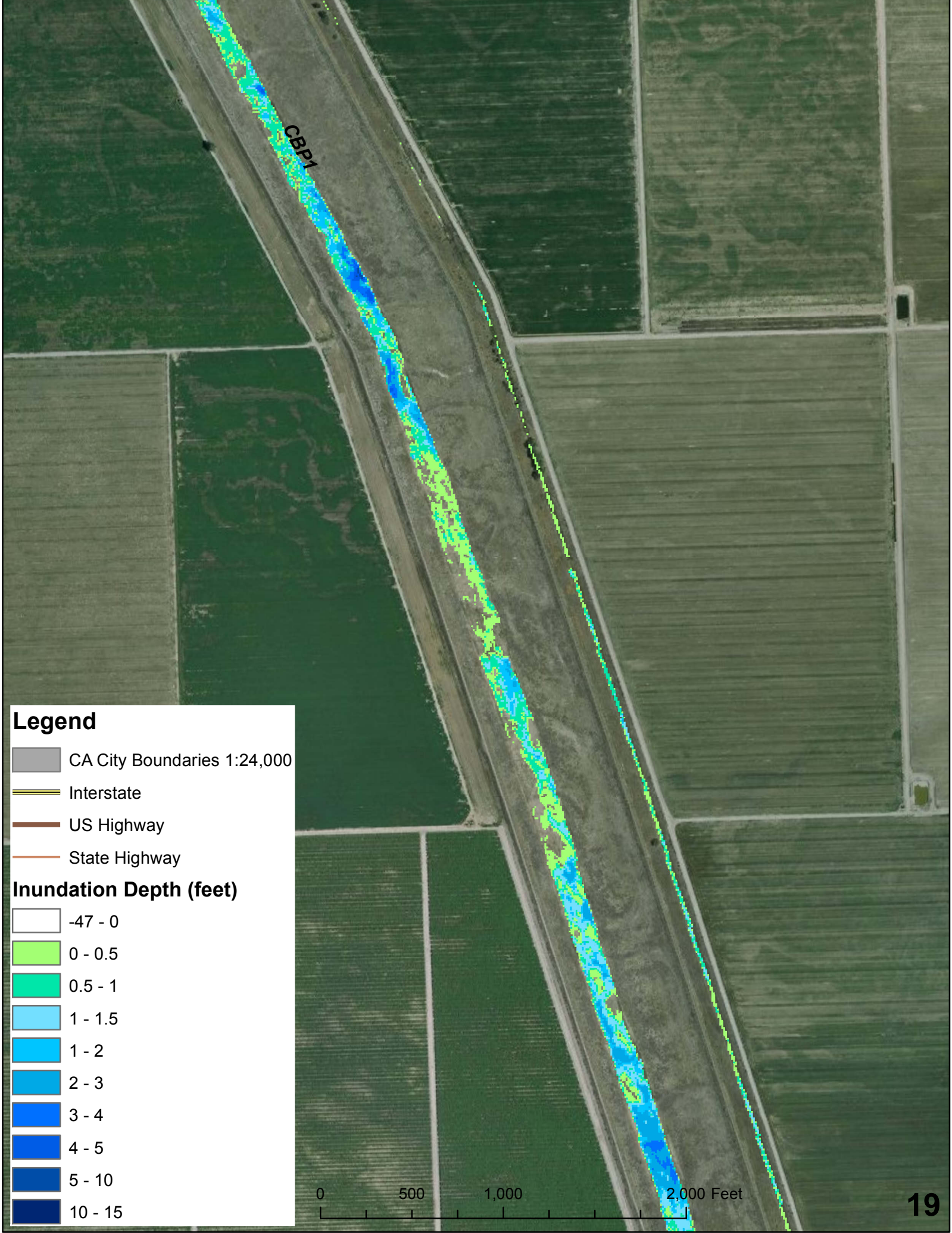
Legend

-  CA City Boundaries 1:24,000
-  Interstate
-  US Highway
-  State Highway

Inundation Depth (feet)

-  -47 - 0
-  0 - 0.5
-  0.5 - 1
-  1 - 1.5
-  1 - 2
-  2 - 3
-  3 - 4
-  4 - 5
-  5 - 10
-  10 - 15

0 500 1,000 2,000 Feet



CBP1

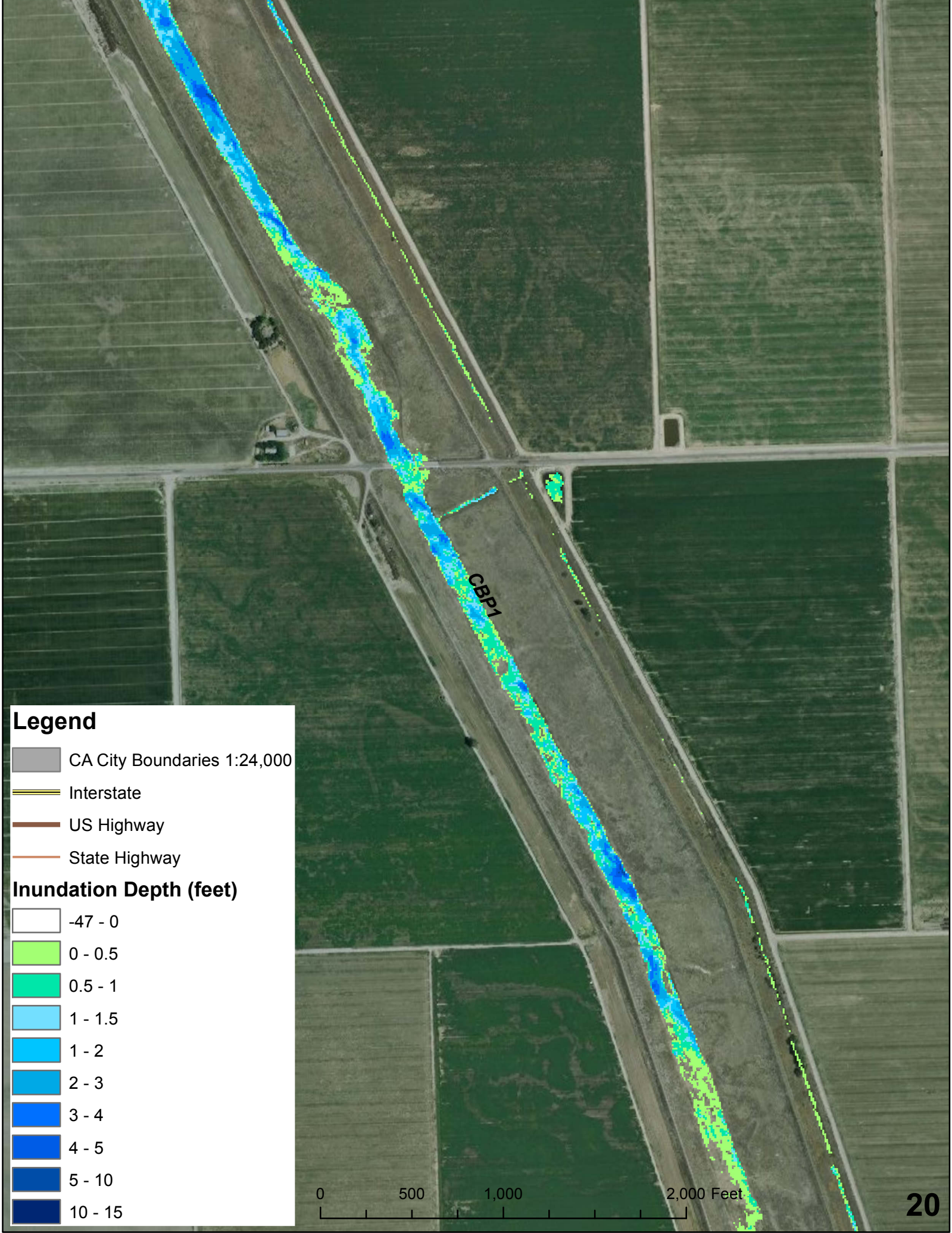
Legend

- CA City Boundaries 1:24,000
- Interstate
- US Highway
- State Highway

Inundation Depth (feet)

- 47 - 0
- 0 - 0.5
- 0.5 - 1
- 1 - 1.5
- 1 - 2
- 2 - 3
- 3 - 4
- 4 - 5
- 5 - 10
- 10 - 15

0 500 1,000 2,000 Feet



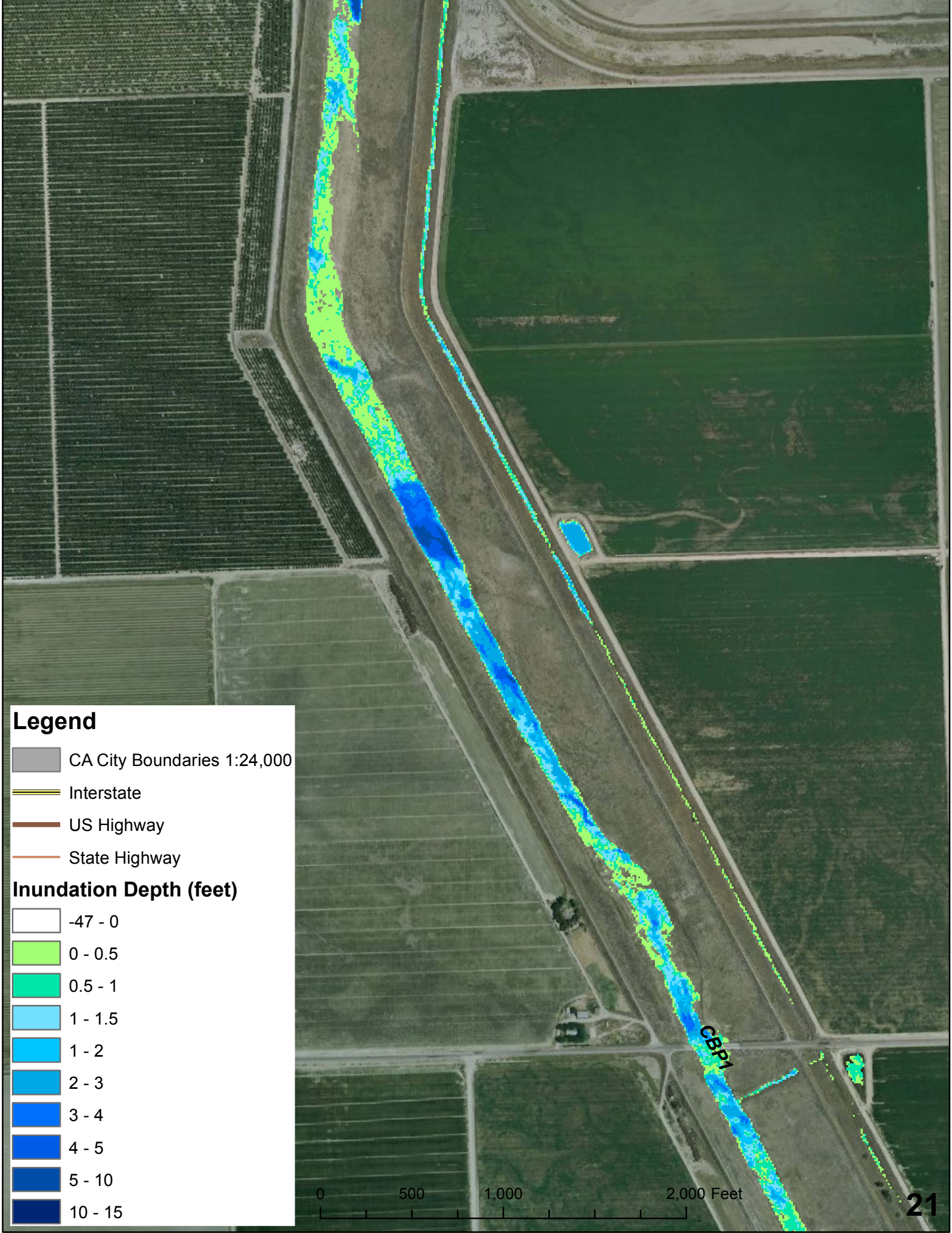
Legend

- CA City Boundaries 1:24,000
- Interstate
- US Highway
- State Highway

Inundation Depth (feet)

- 47 - 0
- 0 - 0.5
- 0.5 - 1
- 1 - 1.5
- 1 - 2
- 2 - 3
- 3 - 4
- 4 - 5
- 5 - 10
- 10 - 15

0 500 1,000 2,000 Feet



Legend

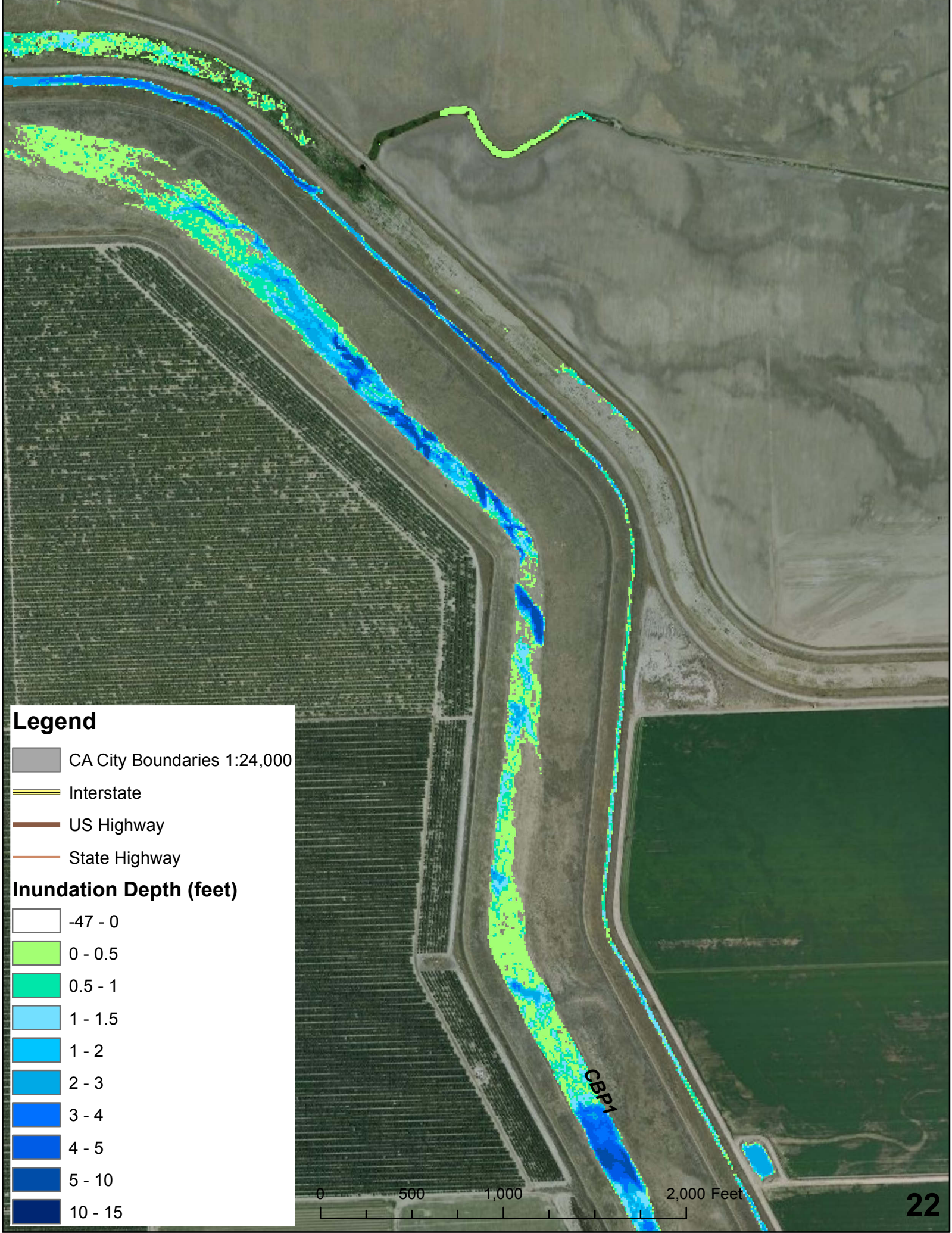
- CA City Boundaries 1:24,000
- Interstate
- US Highway
- State Highway

Inundation Depth (feet)

- 47 - 0
- 0 - 0.5
- 0.5 - 1
- 1 - 1.5
- 1 - 2
- 2 - 3
- 3 - 4
- 4 - 5
- 5 - 10
- 10 - 15

0 500 1,000 2,000 Feet

CBP1



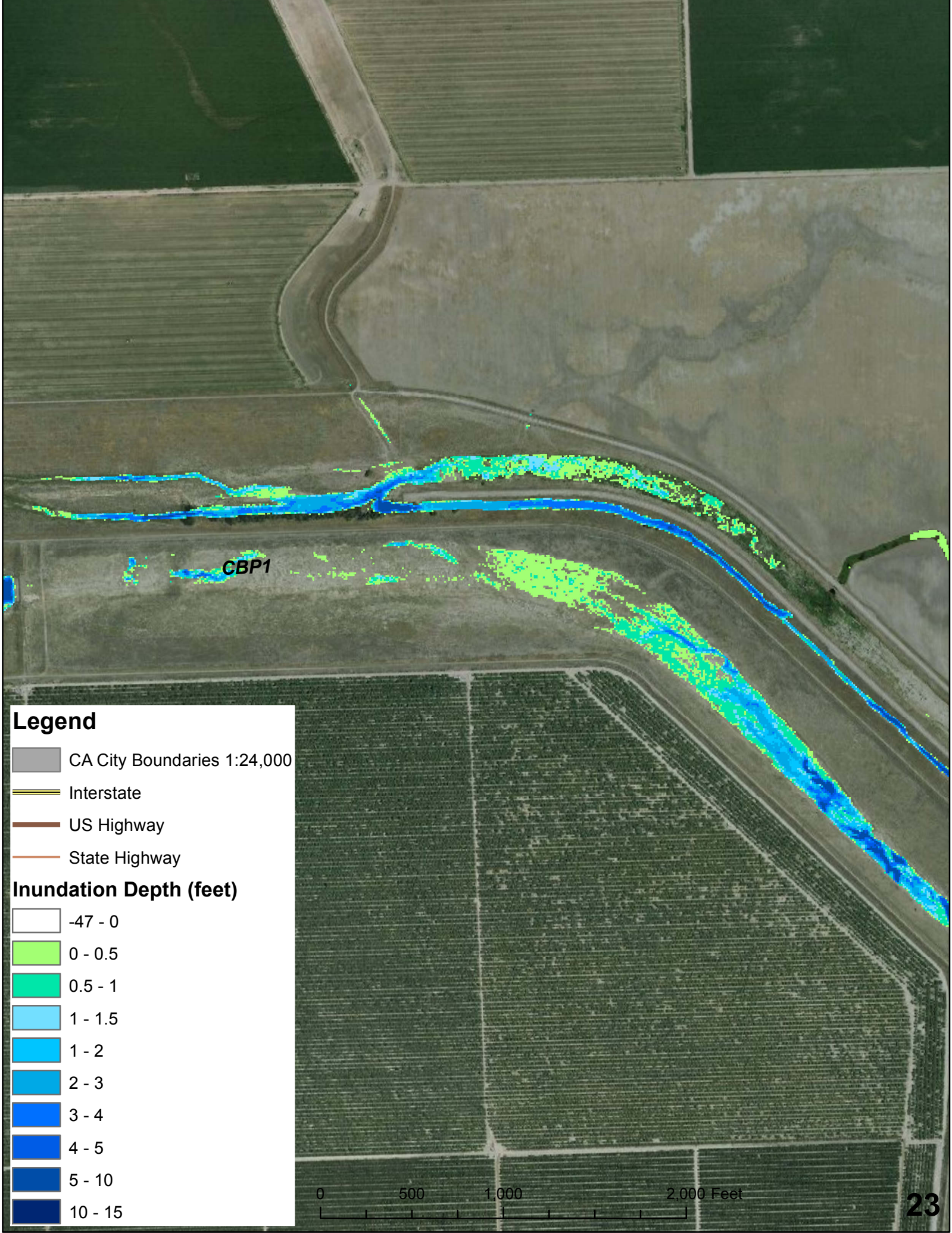
Legend

- CA City Boundaries 1:24,000
- Interstate
- US Highway
- State Highway

Inundation Depth (feet)

- 47 - 0
- 0 - 0.5
- 0.5 - 1
- 1 - 1.5
- 1 - 2
- 2 - 3
- 3 - 4
- 4 - 5
- 5 - 10
- 10 - 15

0 500 1,000 2,000 Feet




CBP1


Legend

- CA City Boundaries 1:24,000
- Interstate
- US Highway
- State Highway

Inundation Depth (feet)

- 47 - 0
- 0 - 0.5
- 0.5 - 1
- 1 - 1.5
- 1 - 2
- 2 - 3
- 3 - 4
- 4 - 5
- 5 - 10
- 10 - 15



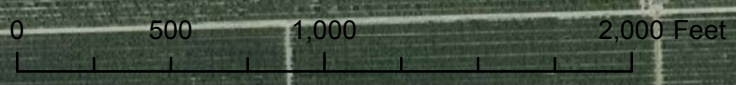


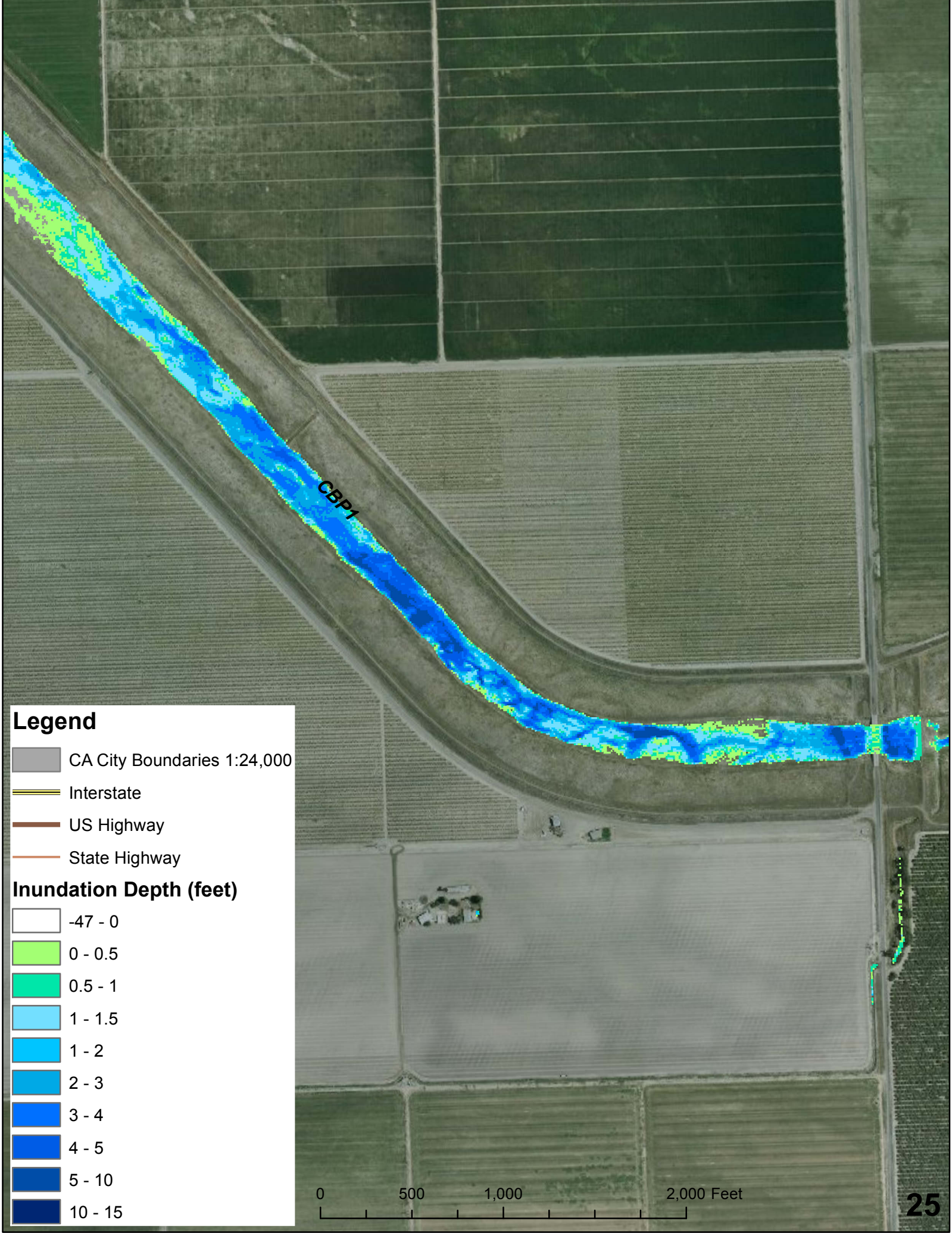
Legend

- CA City Boundaries 1:24,000
- Interstate
- US Highway
- State Highway


Inundation Depth (feet)

White	-47 - 0
Light Green	0 - 0.5
Green	0.5 - 1
Light Blue	1 - 1.5
Blue	1 - 2
Dark Blue	2 - 3
Very Dark Blue	3 - 4
Black	4 - 5
Black	5 - 10
Black	10 - 15















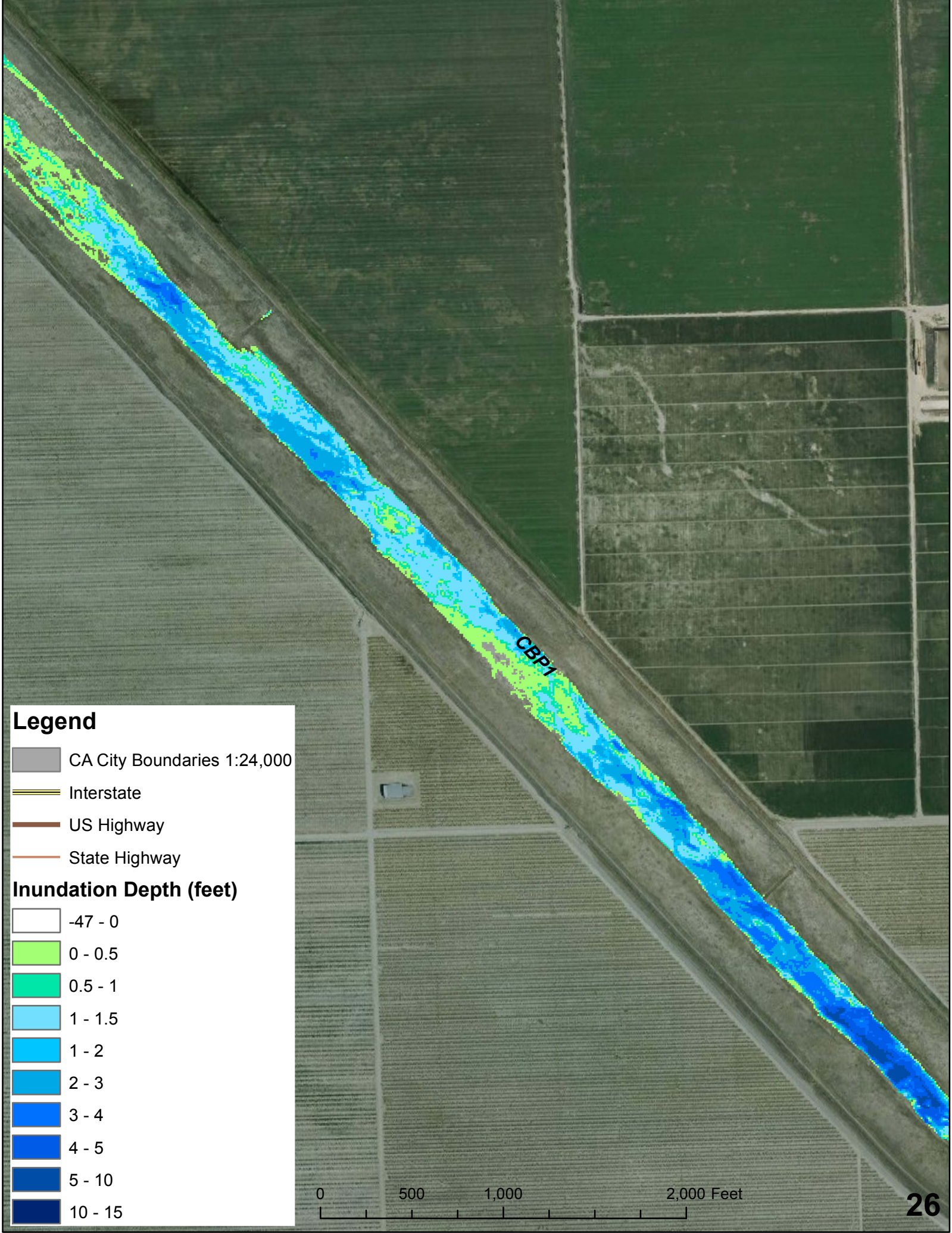
Legend

-  CA City Boundaries 1:24,000
-  Interstate
-  US Highway
-  State Highway

Inundation Depth (feet)

-  -47 - 0
-  0 - 0.5
-  0.5 - 1
-  1 - 1.5
-  1 - 2
-  2 - 3
-  3 - 4
-  4 - 5
-  5 - 10
-  10 - 15

0 500 1,000 2,000 Feet



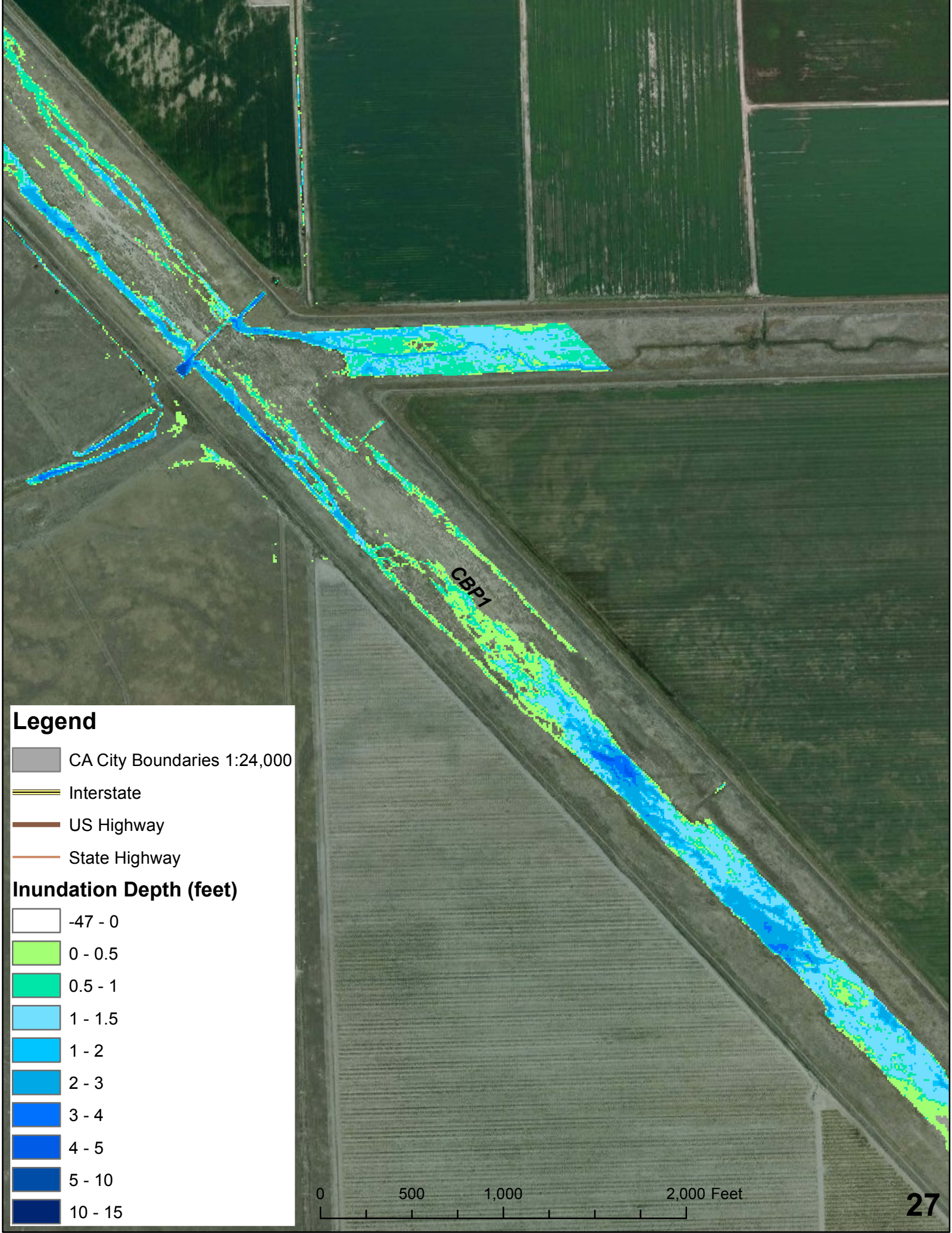
Legend

- CA City Boundaries 1:24,000
- Interstate
- US Highway
- State Highway



Inundation Depth (feet)

- 47 - 0
- 0 - 0.5
- 0.5 - 1
- 1 - 1.5
- 1 - 2
- 2 - 3
- 3 - 4
- 4 - 5
- 5 - 10
- 10 - 15











0 500 1,000 2,000 Feet




Legend

-  CA City Boundaries 1:24,000
-  Interstate
-  US Highway
-  State Highway

Inundation Depth (feet)

-  -47 - 0
-  0 - 0.5
-  0.5 - 1
-  1 - 1.5
-  1 - 2
-  2 - 3
-  3 - 4
-  4 - 5
-  5 - 10
-  10 - 15

0 500 1,000 2,000 Feet




Legend

- CA City Boundaries 1:24,000
- Interstate
- US Highway
- State Highway





Inundation Depth (feet)

- 47 - 0
- 0 - 0.5
- 0.5 - 1
- 1 - 1.5
- 1 - 2
- 2 - 3
- 3 - 4
- 4 - 5
- 5 - 10
- 10 - 15











0 500 1,000 2,000 Feet

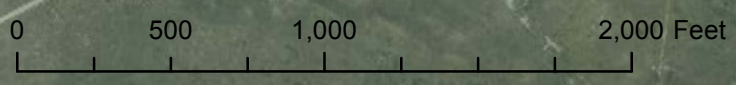



Legend

-  CA City Boundaries 1:24,000
-  Interstate
-  US Highway
-  State Highway

Inundation Depth (feet)

-  -47 - 0
-  0 - 0.5
-  0.5 - 1
-  1 - 1.5
-  1 - 2
-  2 - 3
-  3 - 4
-  4 - 5
-  5 - 10
-  10 - 15















Legend

-  CA City Boundaries 1:24,000
-  Interstate
-  US Highway
-  State Highway

Inundation Depth (feet)

-  -47 - 0
-  0 - 0.5
-  0.5 - 1
-  1 - 1.5
-  1 - 2
-  2 - 3
-  3 - 4
-  4 - 5
-  5 - 10
-  10 - 15

0 500 1,000 2,000 Feet

ESBP1

CBP1

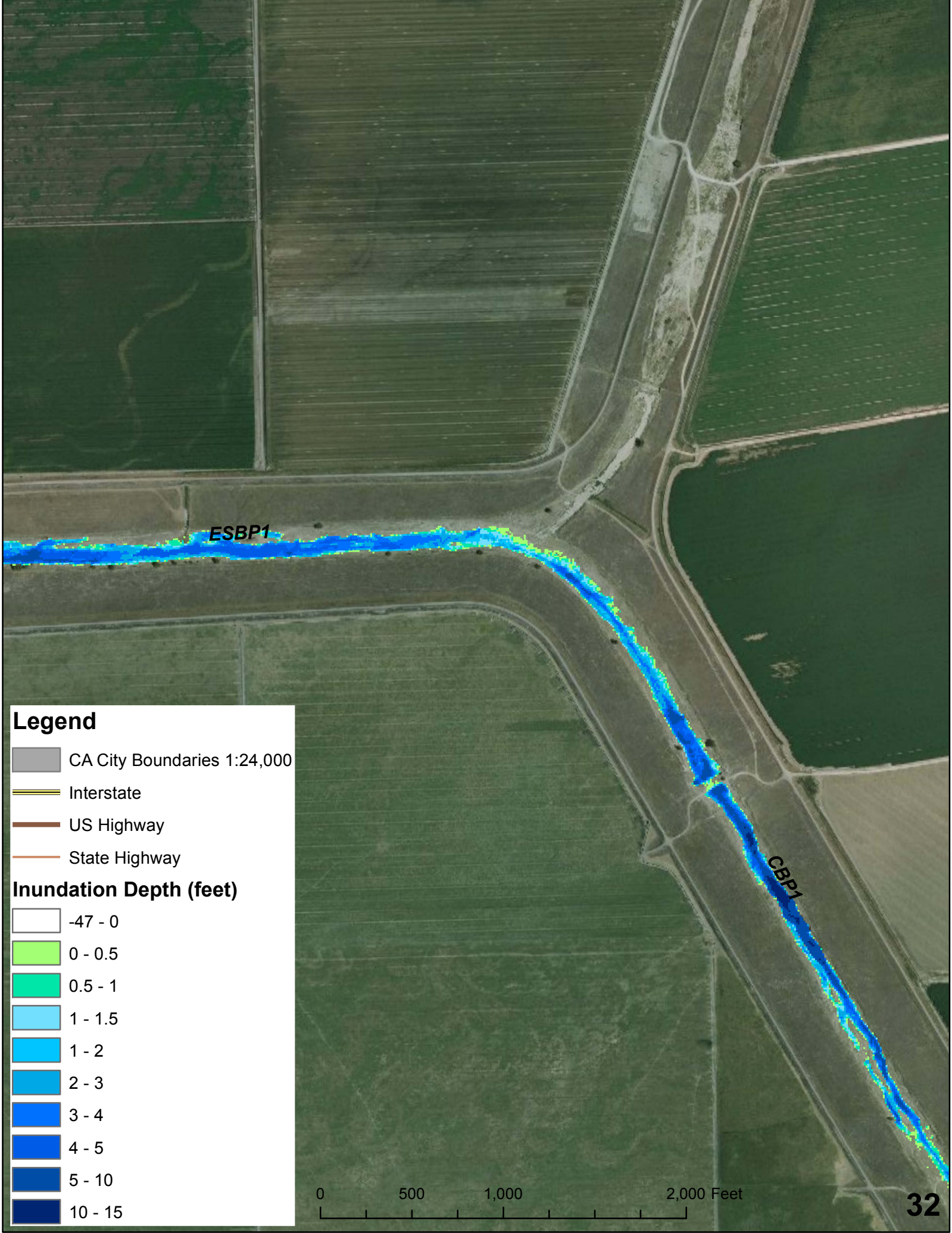
Legend

- CA City Boundaries 1:24,000
- Interstate
- US Highway
- State Highway

Inundation Depth (feet)

- 47 - 0
- 0 - 0.5
- 0.5 - 1
- 1 - 1.5
- 1 - 2
- 2 - 3
- 3 - 4
- 4 - 5
- 5 - 10
- 10 - 15

0 500 1,000 2,000 Feet



ESBP1

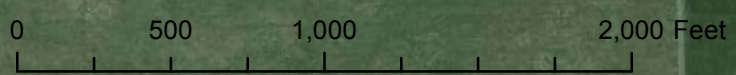
CBP1

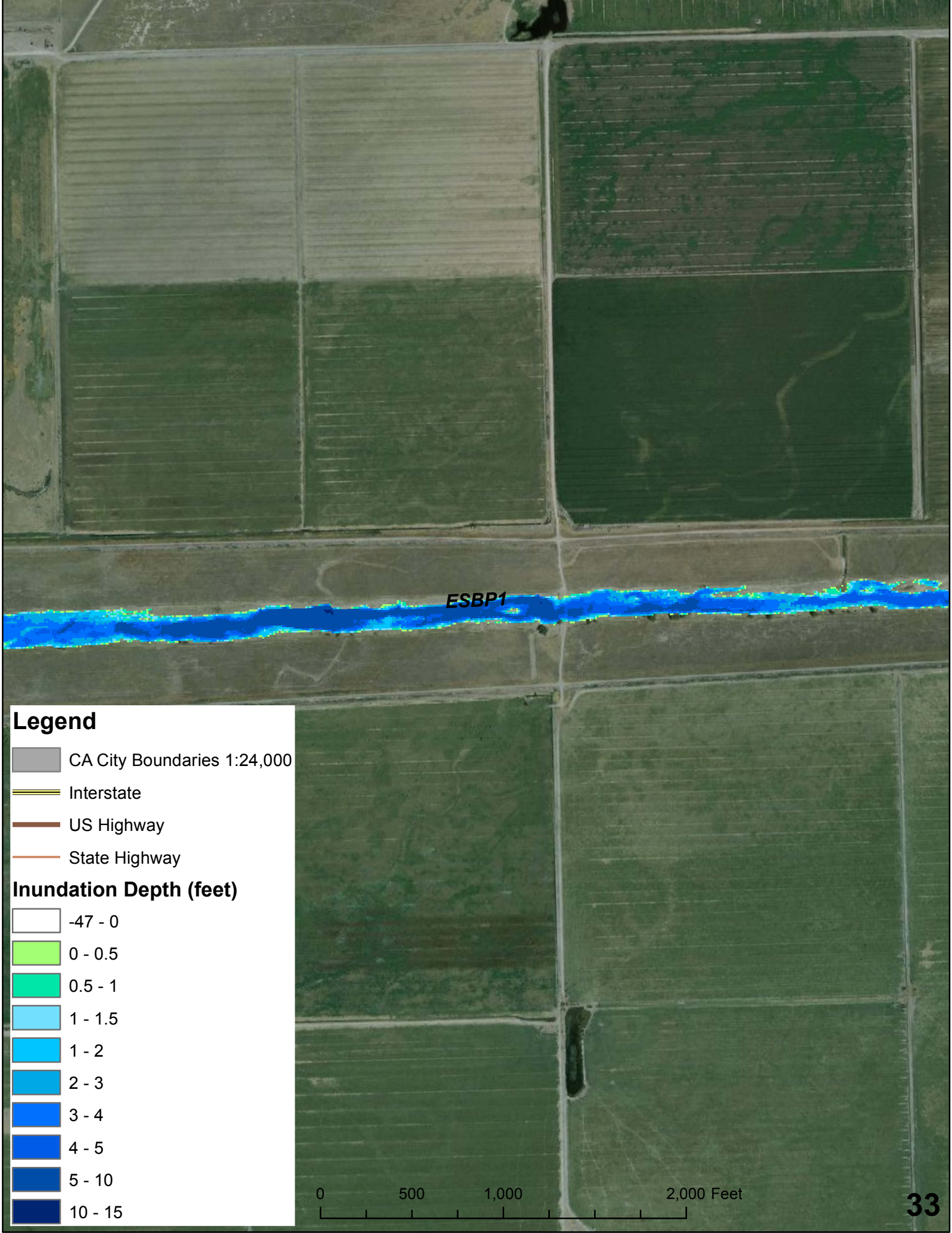
Legend

- CA City Boundaries 1:24,000
- Interstate
- US Highway
- State Highway

Inundation Depth (feet)

- 47 - 0
- 0 - 0.5
- 0.5 - 1
- 1 - 1.5
- 1 - 2
- 2 - 3
- 3 - 4
- 4 - 5
- 5 - 10
- 10 - 15





ESBP1

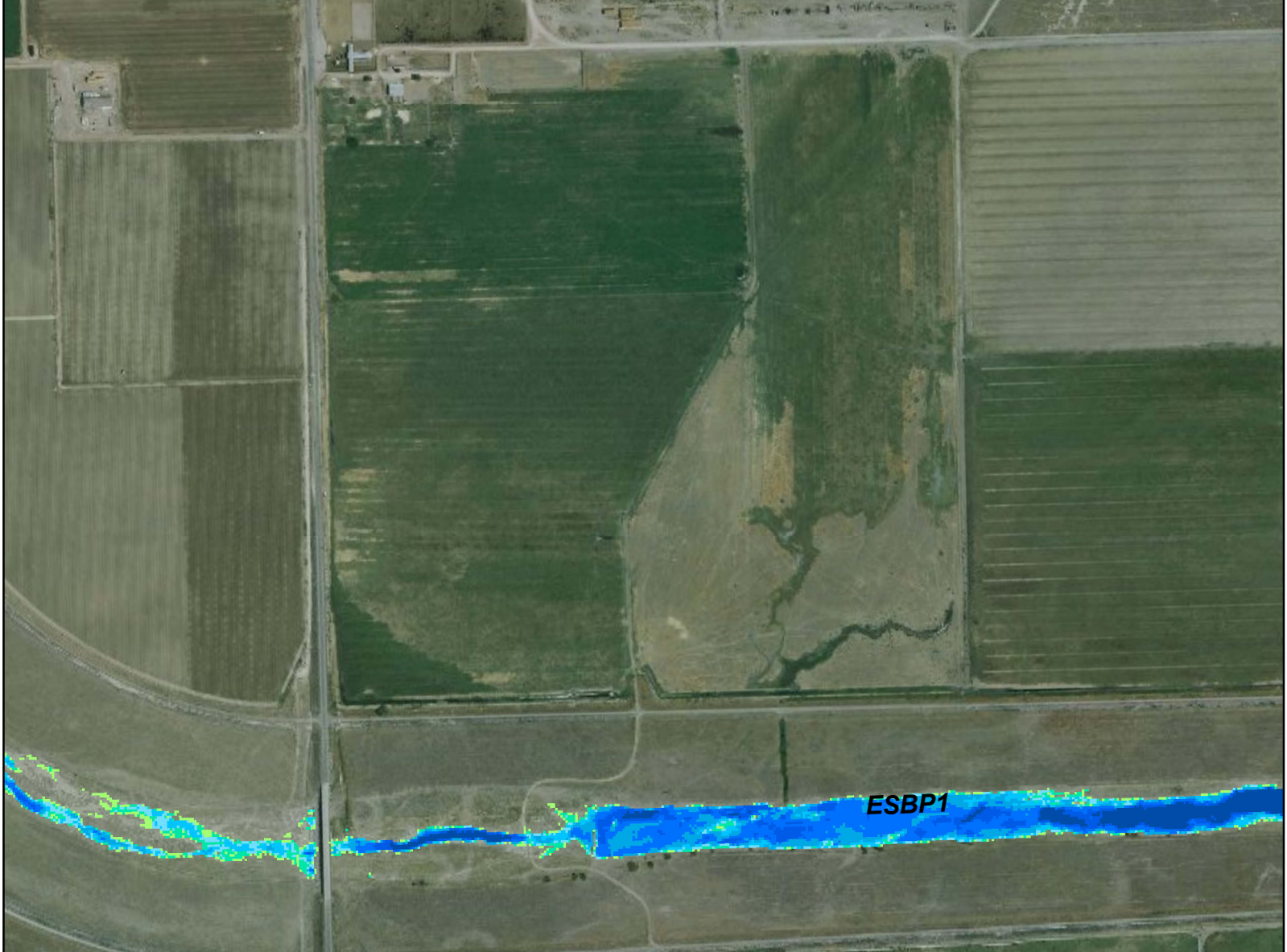
Legend

- CA City Boundaries 1:24,000
- Interstate
- US Highway
- State Highway

Inundation Depth (feet)

- 47 - 0
- 0 - 0.5
- 0.5 - 1
- 1 - 1.5
- 1 - 2
- 2 - 3
- 3 - 4
- 4 - 5
- 5 - 10
- 10 - 15

0 500 1,000 2,000 Feet

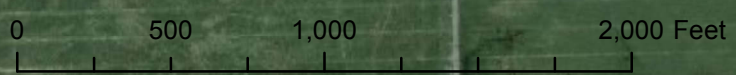


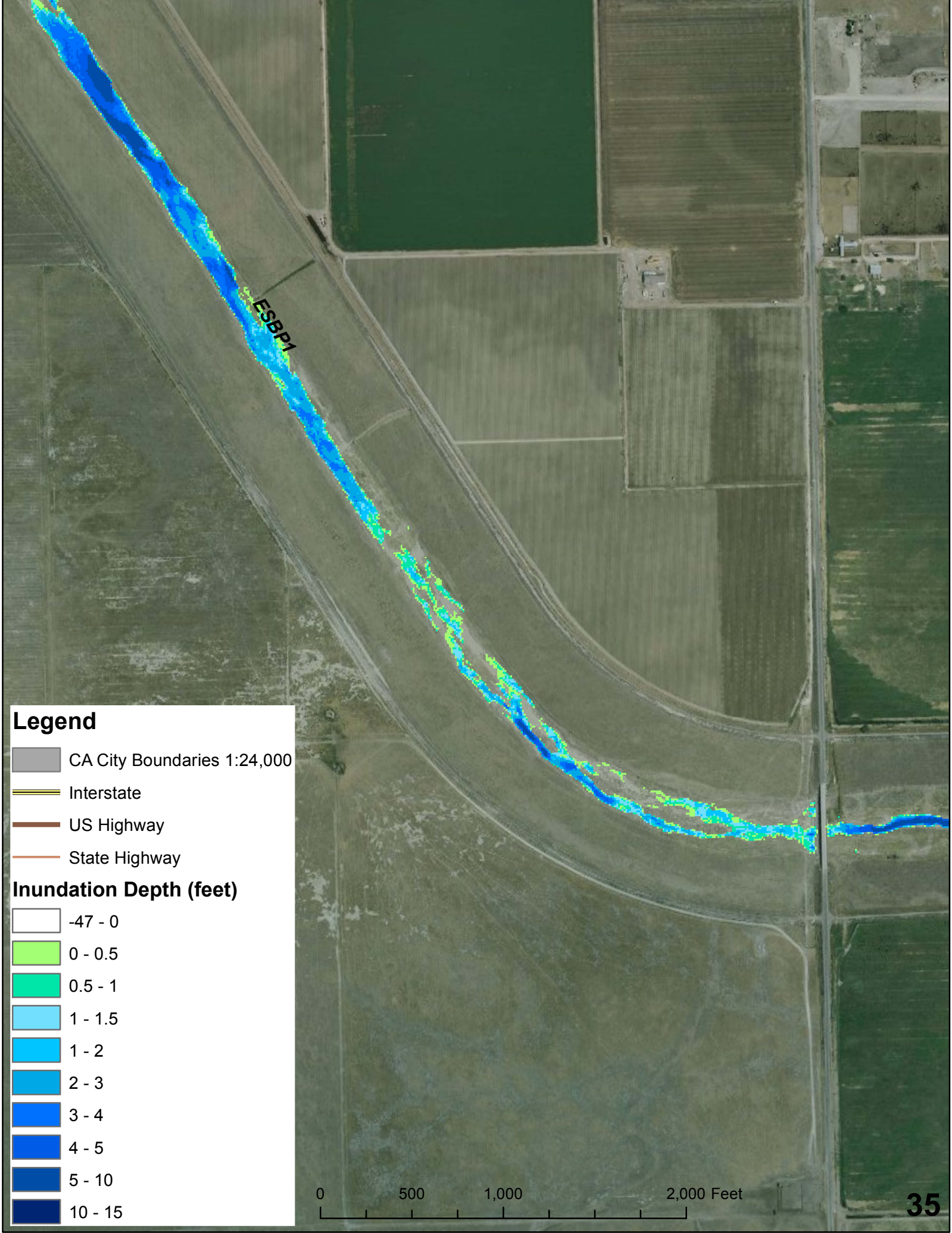
Legend

- CA City Boundaries 1:24,000
- Interstate
- US Highway
- State Highway

Inundation Depth (feet)

White	-47 - 0
Light Yellow	0 - 0.5
Yellow	0.5 - 1
Light Green	1 - 1.5
Green	1 - 2
Light Blue	2 - 3
Blue	3 - 4
Dark Blue	4 - 5
Very Dark Blue	5 - 10
Black	10 - 15





ESBP1

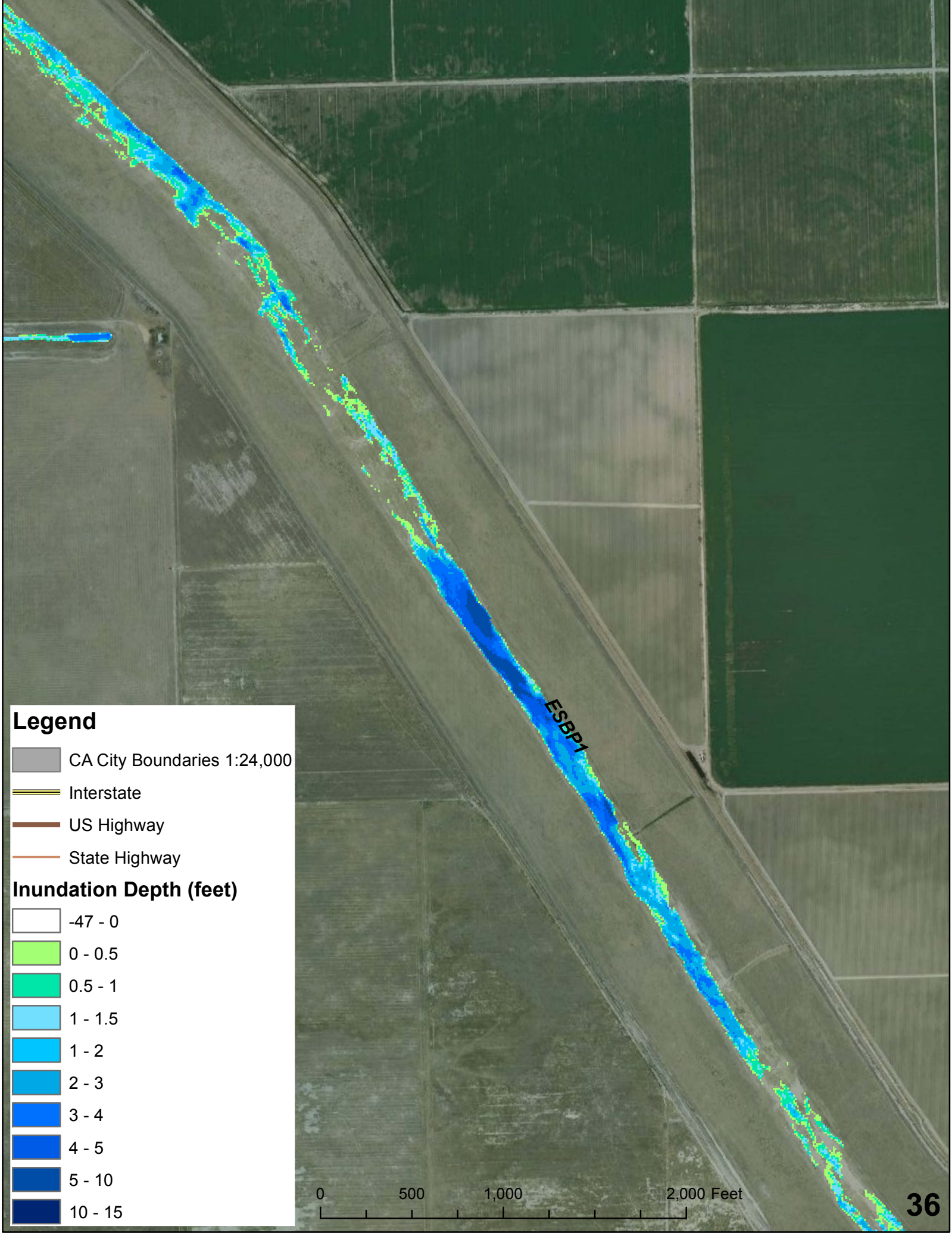
Legend

- CA City Boundaries 1:24,000
- Interstate
- US Highway
- State Highway

Inundation Depth (feet)

- 47 - 0
- 0 - 0.5
- 0.5 - 1
- 1 - 1.5
- 1 - 2
- 2 - 3
- 3 - 4
- 4 - 5
- 5 - 10
- 10 - 15

0 500 1,000 2,000 Feet



Legend


- CA City Boundaries 1:24,000
- Interstate
- US Highway
- State Highway

Inundation Depth (feet)

- 47 - 0
- 0 - 0.5
- 0.5 - 1
- 1 - 1.5
- 1 - 2
- 2 - 3
- 3 - 4
- 4 - 5
- 5 - 10
- 10 - 15

ESBP1

0 500 1,000 2,000 Feet




ESBP1


Legend

- CA City Boundaries 1:24,000
- Interstate
- US Highway
- State Highway

Inundation Depth (feet)

- 47 - 0
- 0 - 0.5
- 0.5 - 1
- 1 - 1.5
- 1 - 2
- 2 - 3
- 3 - 4
- 4 - 5
- 5 - 10
- 10 - 15





ESBP1

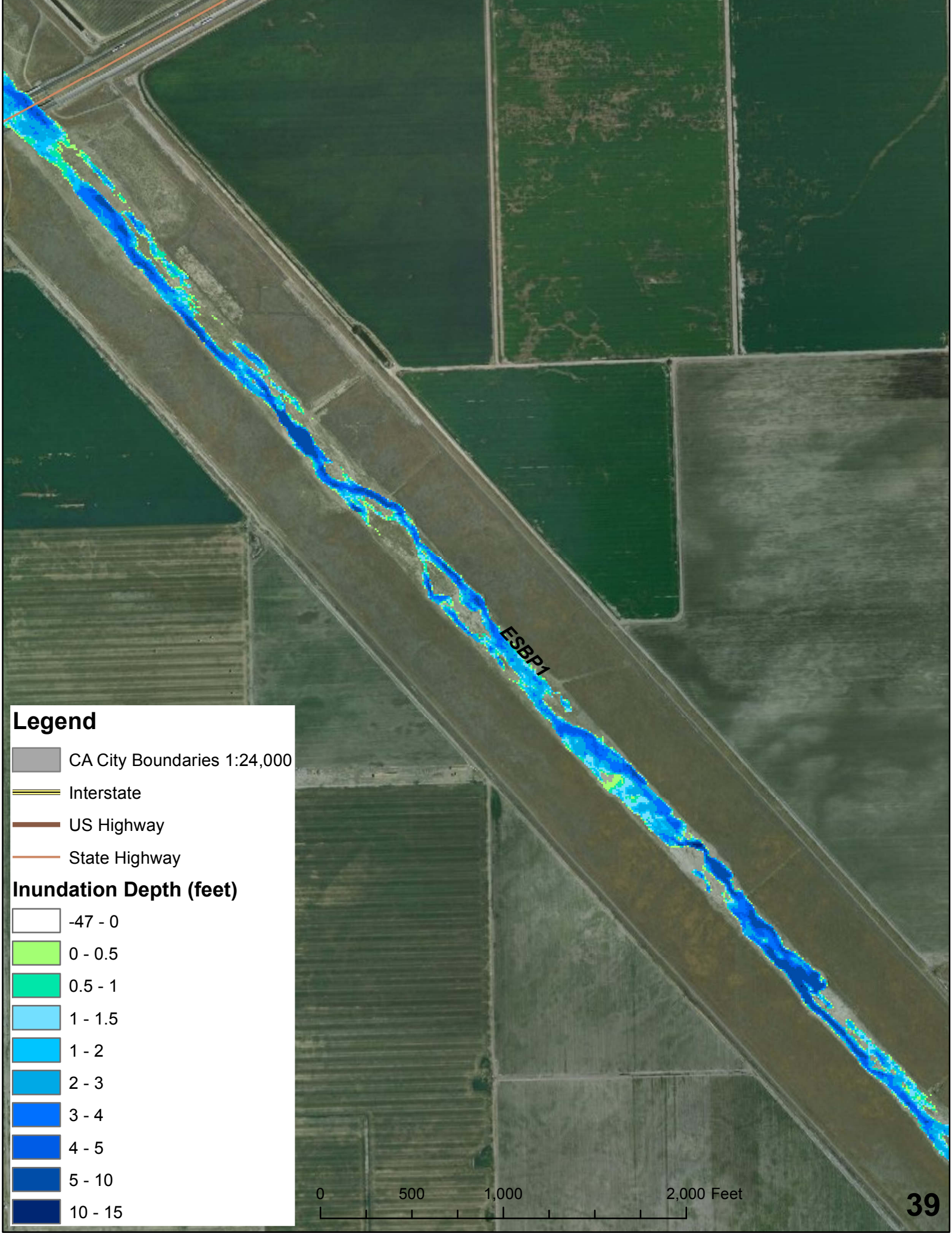
Legend

- CA City Boundaries 1:24,000
- Interstate
- US Highway
- State Highway

Inundation Depth (feet)

- 47 - 0
- 0 - 0.5
- 0.5 - 1
- 1 - 1.5
- 1 - 2
- 2 - 3
- 3 - 4
- 4 - 5
- 5 - 10
- 10 - 15

0 500 1,000 2,000 Feet




Legend

- CA City Boundaries 1:24,000
- Interstate
- US Highway
- State Highway

Inundation Depth (feet)

- 47 - 0
- 0 - 0.5
- 0.5 - 1
- 1 - 1.5
- 1 - 2
- 2 - 3
- 3 - 4
- 4 - 5
- 5 - 10
- 10 - 15

0 500 1,000 2,000 Feet



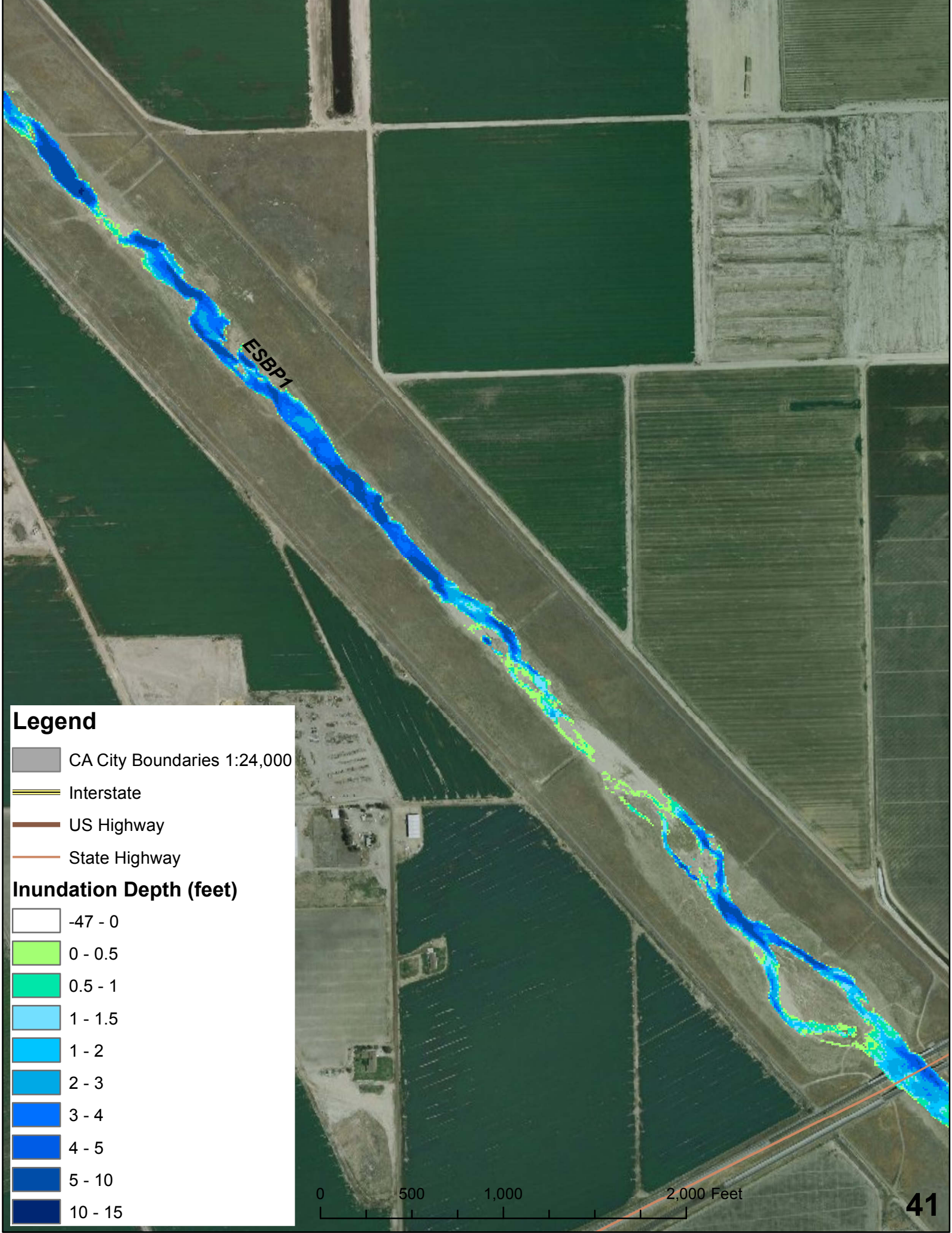
Legend

- CA City Boundaries 1:24,000
- Interstate
- US Highway
- State Highway

Inundation Depth (feet)

- 47 - 0
- 0 - 0.5
- 0.5 - 1
- 1 - 1.5
- 1 - 2
- 2 - 3
- 3 - 4
- 4 - 5
- 5 - 10
- 10 - 15

0 500 1,000 2,000 Feet



ESBP1


Legend

- CA City Boundaries 1:24,000
- Interstate
- US Highway
- State Highway

Inundation Depth (feet)

- 47 - 0
- 0 - 0.5
- 0.5 - 1
- 1 - 1.5
- 1 - 2
- 2 - 3
- 3 - 4
- 4 - 5
- 5 - 10
- 10 - 15

0 500 1,000 2,000 Feet




Legend

- CA City Boundaries 1:24,000
- Interstate
- US Highway
- State Highway

Inundation Depth (feet)

- 47 - 0
- 0 - 0.5
- 0.5 - 1
- 1 - 1.5
- 1 - 2
- 2 - 3
- 3 - 4
- 4 - 5
- 5 - 10
- 10 - 15

0 500 1,000 2,000 Feet



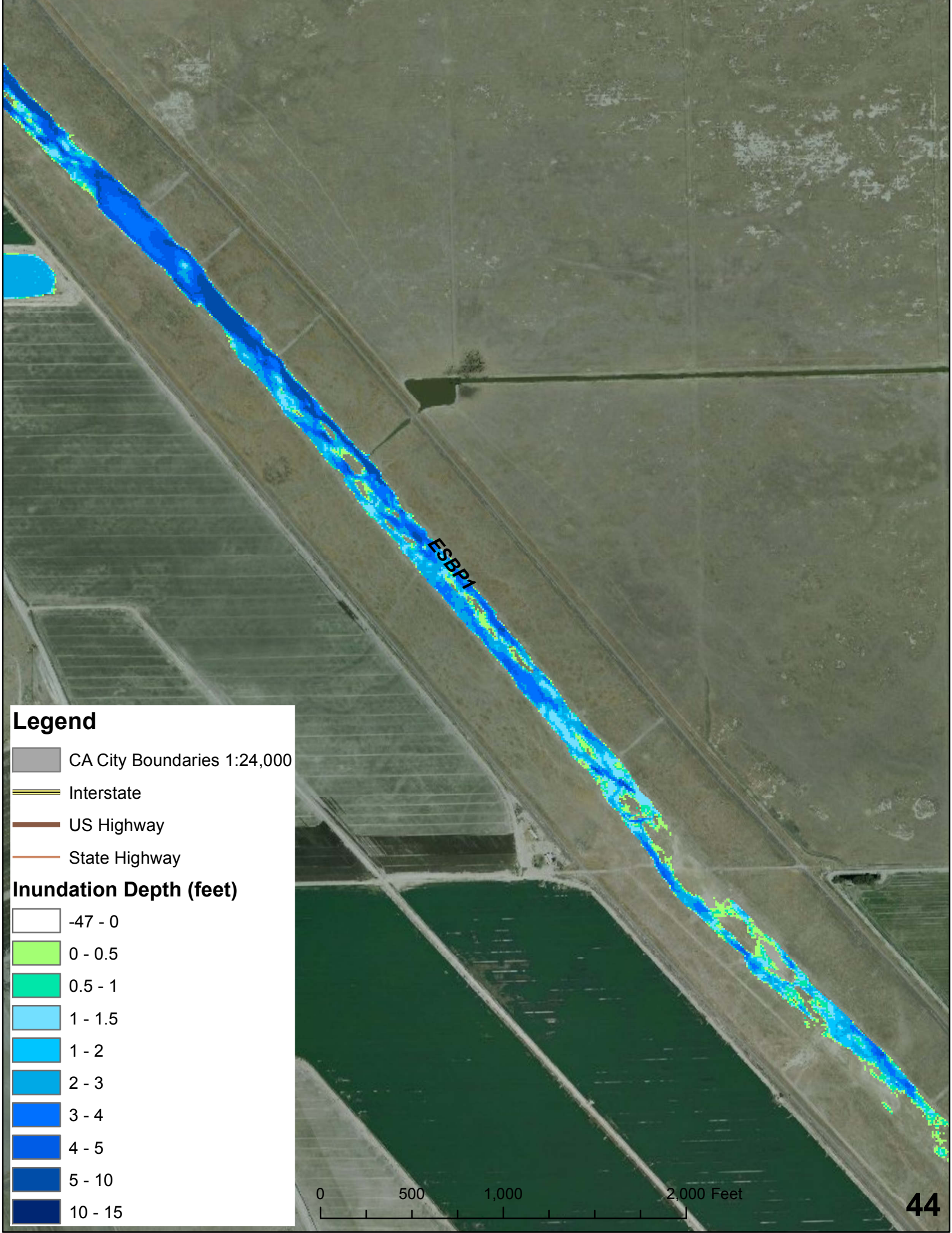
Legend

- CA City Boundaries 1:24,000
- Interstate
- US Highway
- State Highway

Inundation Depth (feet)

- 47 - 0
- 0 - 0.5
- 0.5 - 1
- 1 - 1.5
- 1 - 2
- 2 - 3
- 3 - 4
- 4 - 5
- 5 - 10
- 10 - 15

0 500 1,000 2,000 Feet



ESBP1

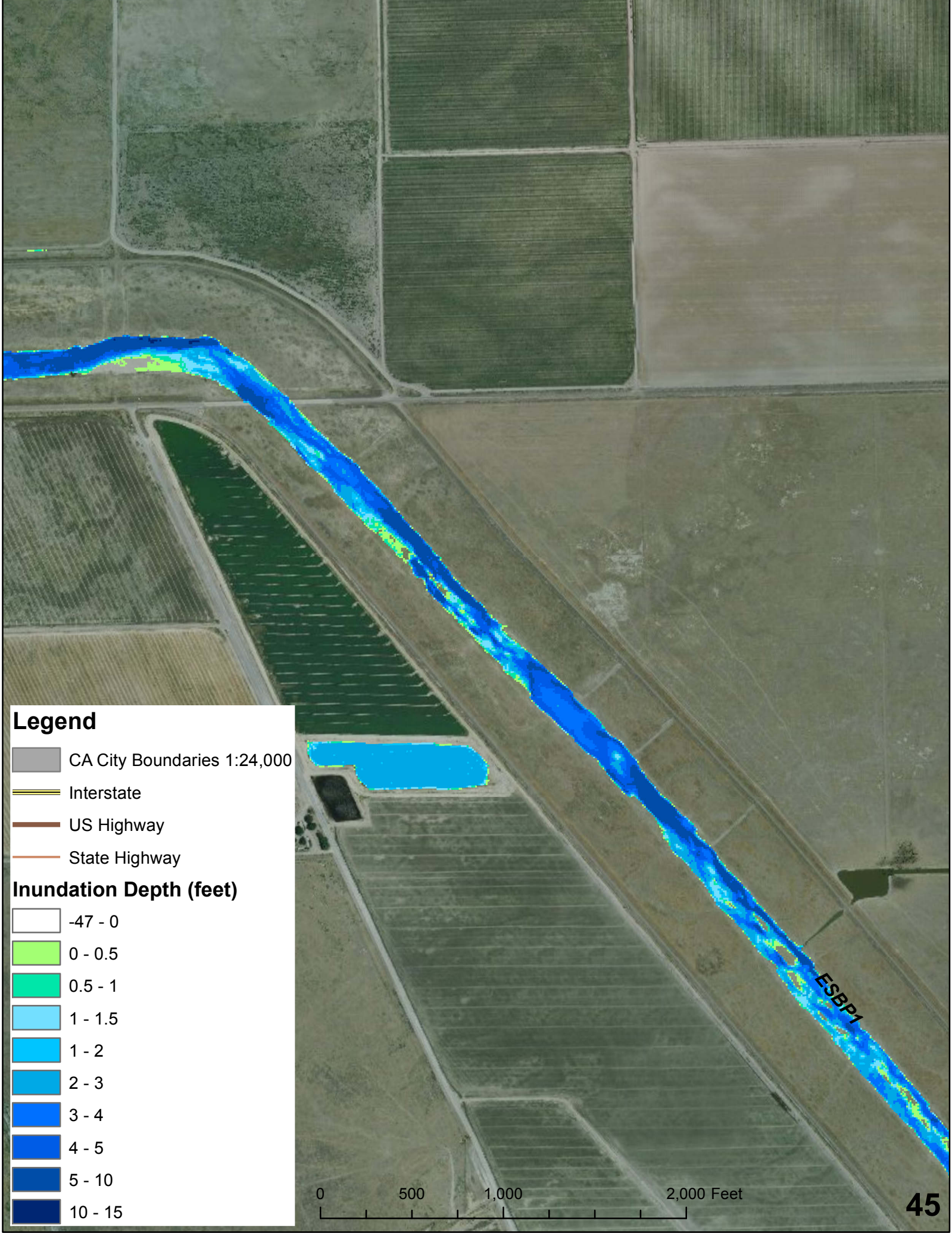
Legend

- CA City Boundaries 1:24,000
- Interstate
- US Highway
- State Highway

Inundation Depth (feet)

- 47 - 0
- 0 - 0.5
- 0.5 - 1
- 1 - 1.5
- 1 - 2
- 2 - 3
- 3 - 4
- 4 - 5
- 5 - 10
- 10 - 15

0 500 1,000 2,000 Feet



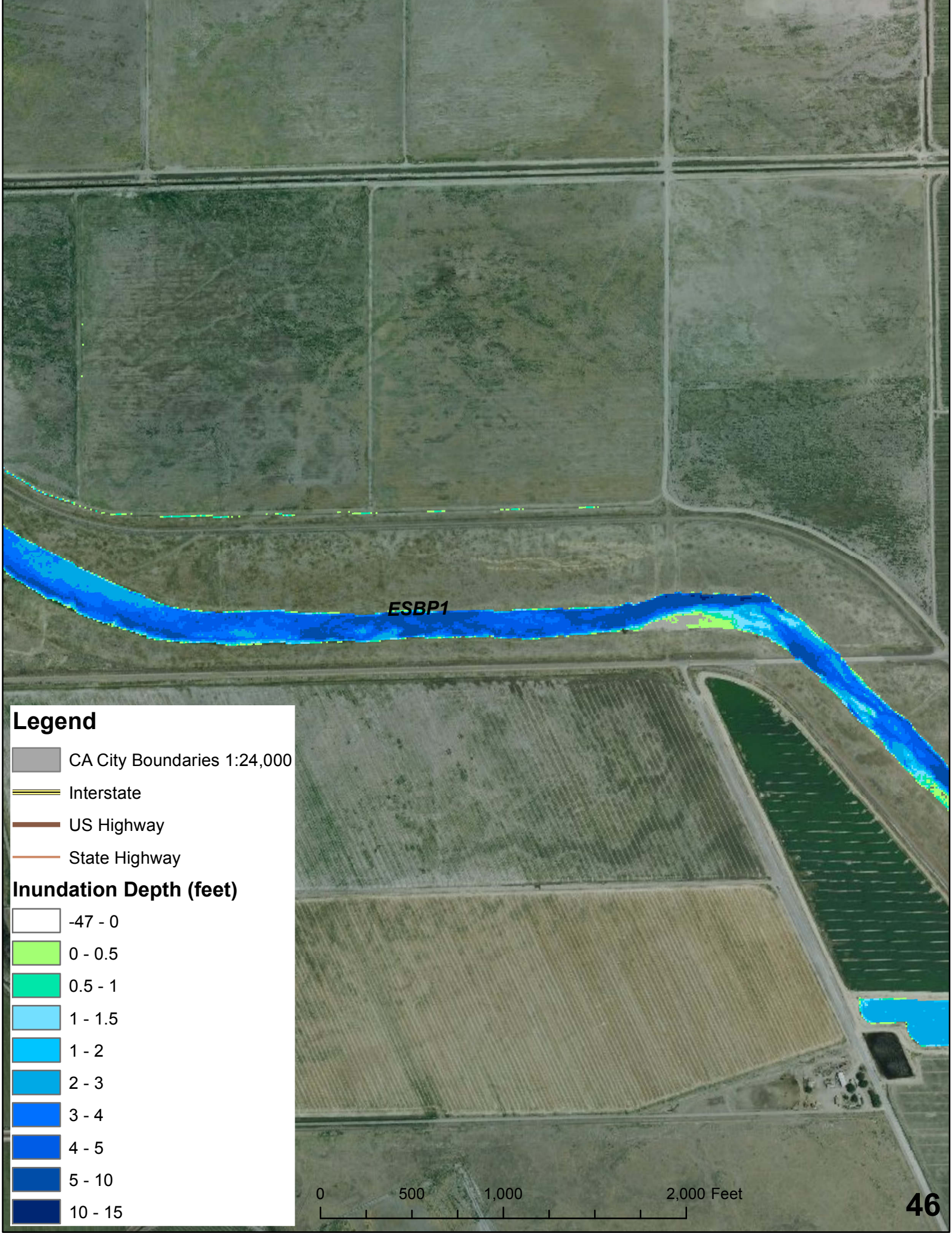
Legend

- CA City Boundaries 1:24,000
- Interstate
- US Highway
- State Highway

Inundation Depth (feet)

- 47 - 0
- 0 - 0.5
- 0.5 - 1
- 1 - 1.5
- 1 - 2
- 2 - 3
- 3 - 4
- 4 - 5
- 5 - 10
- 10 - 15

0 500 1,000 2,000 Feet



ESBP1

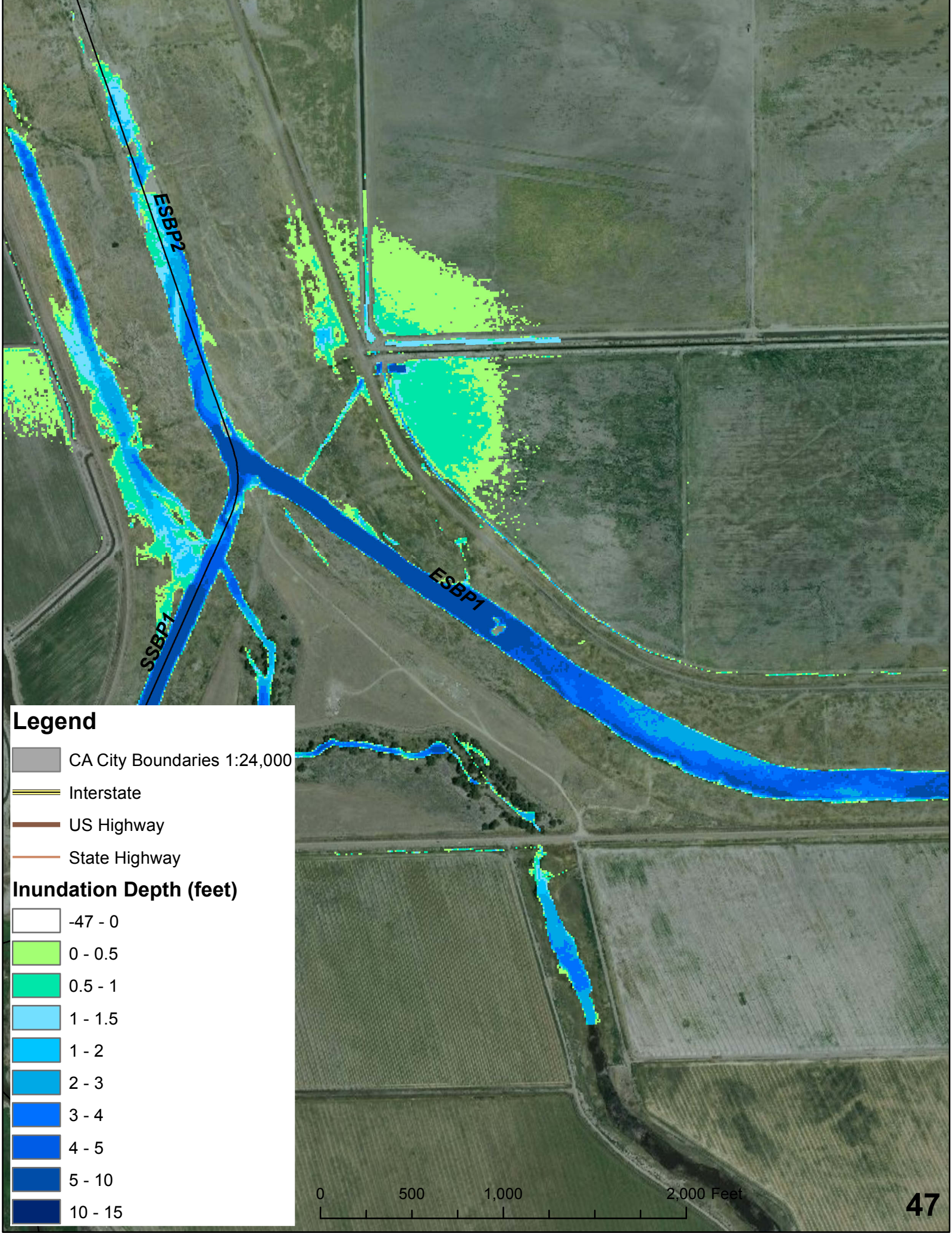
Legend

- CA City Boundaries 1:24,000
- Interstate
- US Highway
- State Highway

Inundation Depth (feet)

- 47 - 0
- 0 - 0.5
- 0.5 - 1
- 1 - 1.5
- 1 - 2
- 2 - 3
- 3 - 4
- 4 - 5
- 5 - 10
- 10 - 15











0 500 1,000 2,000 Feet



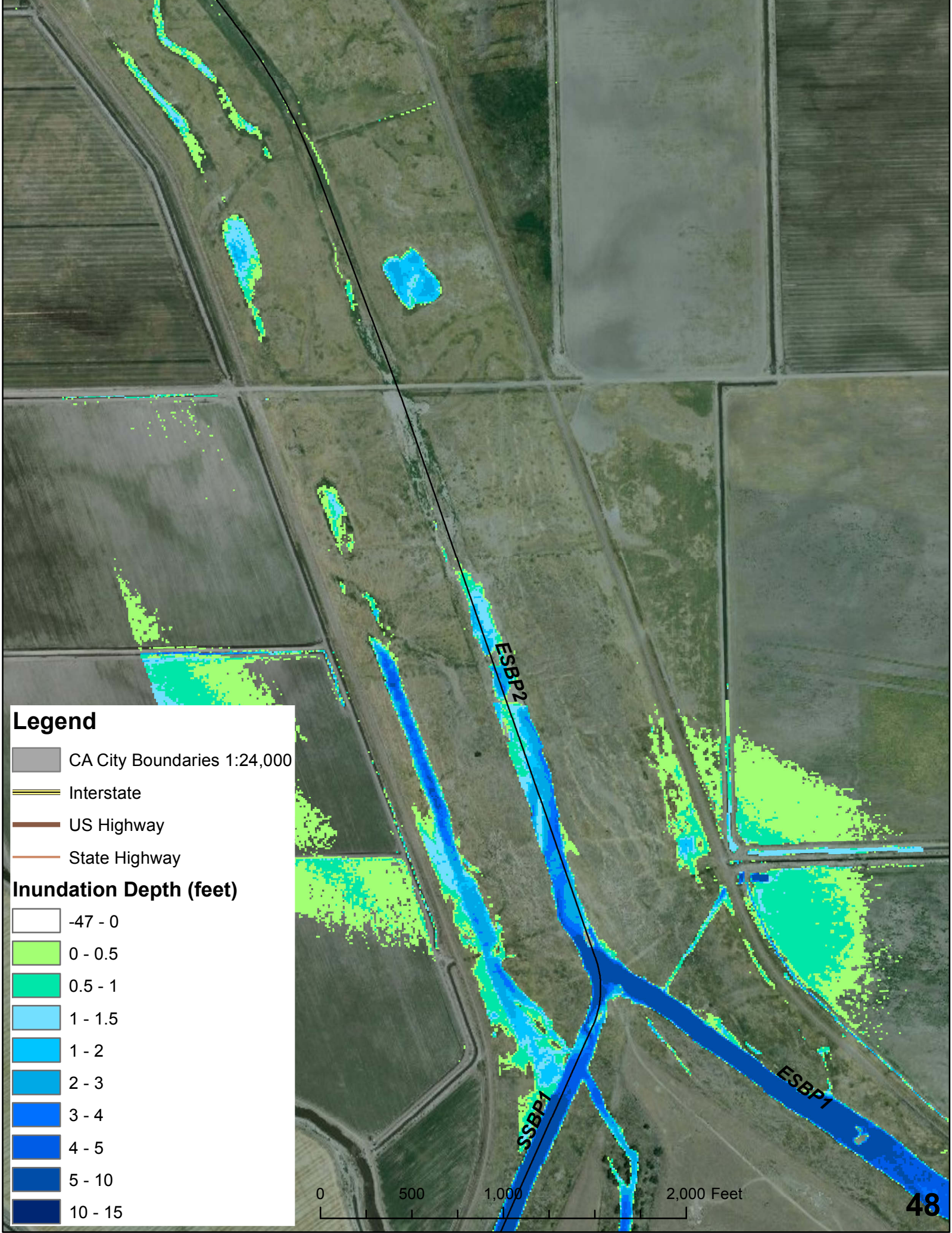
Legend

-  CA City Boundaries 1:24,000
-  Interstate
-  US Highway
-  State Highway

Inundation Depth (feet)

-  -47 - 0
-  0 - 0.5
-  0.5 - 1
-  1 - 1.5
-  1 - 2
-  2 - 3
-  3 - 4
-  4 - 5
-  5 - 10
-  10 - 15















Legend

-  CA City Boundaries 1:24,000
-  Interstate
-  US Highway
-  State Highway

Inundation Depth (feet)

-  -47 - 0
-  0 - 0.5
-  0.5 - 1
-  1 - 1.5
-  1 - 2
-  2 - 3
-  3 - 4
-  4 - 5
-  5 - 10
-  10 - 15

0 500 1,000 2,000 Feet