Parcel Group 1

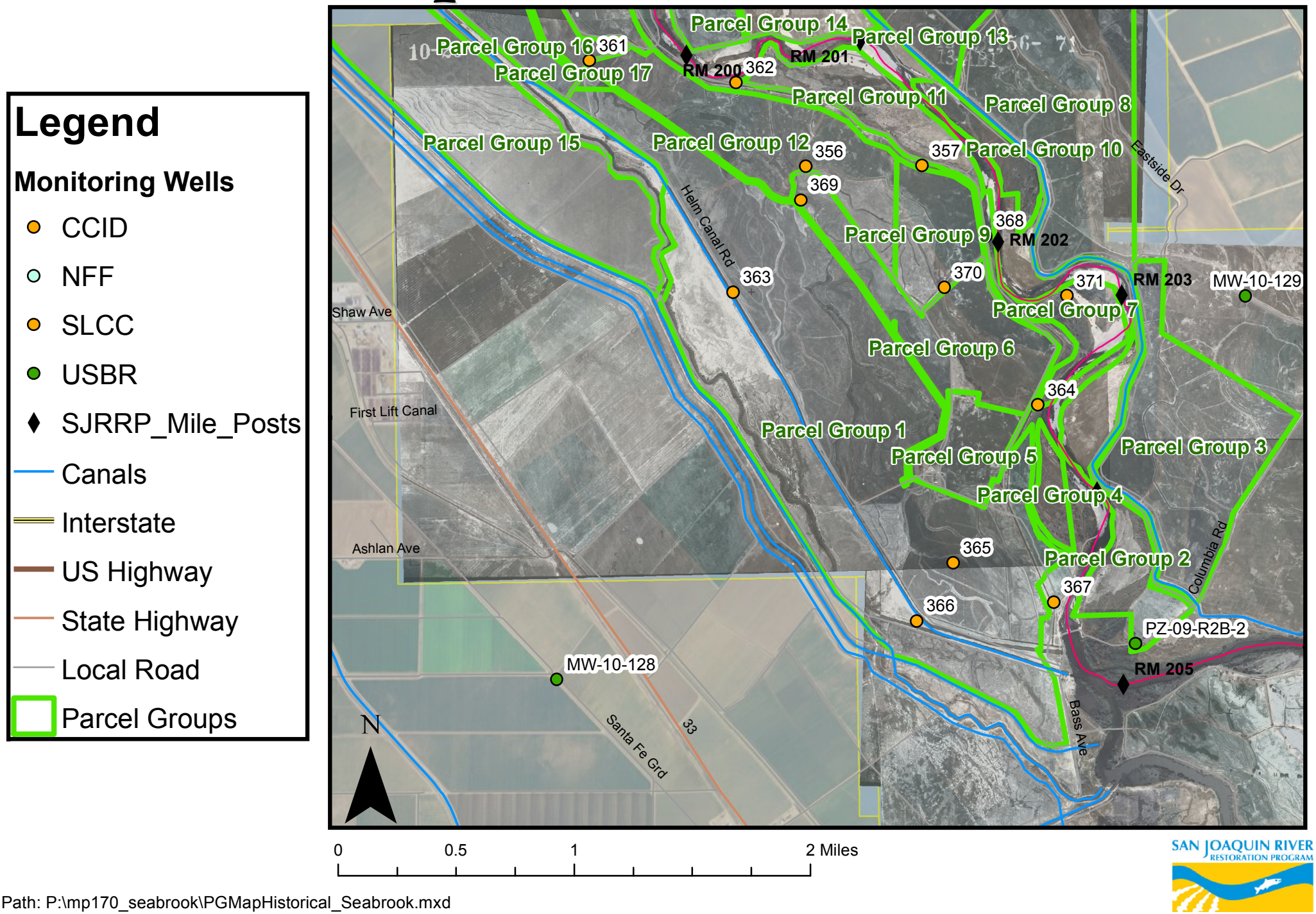

Path: P:\mp170_seabrook\PGMapHistorical_Seabrook.mxd

Parcel Group 2

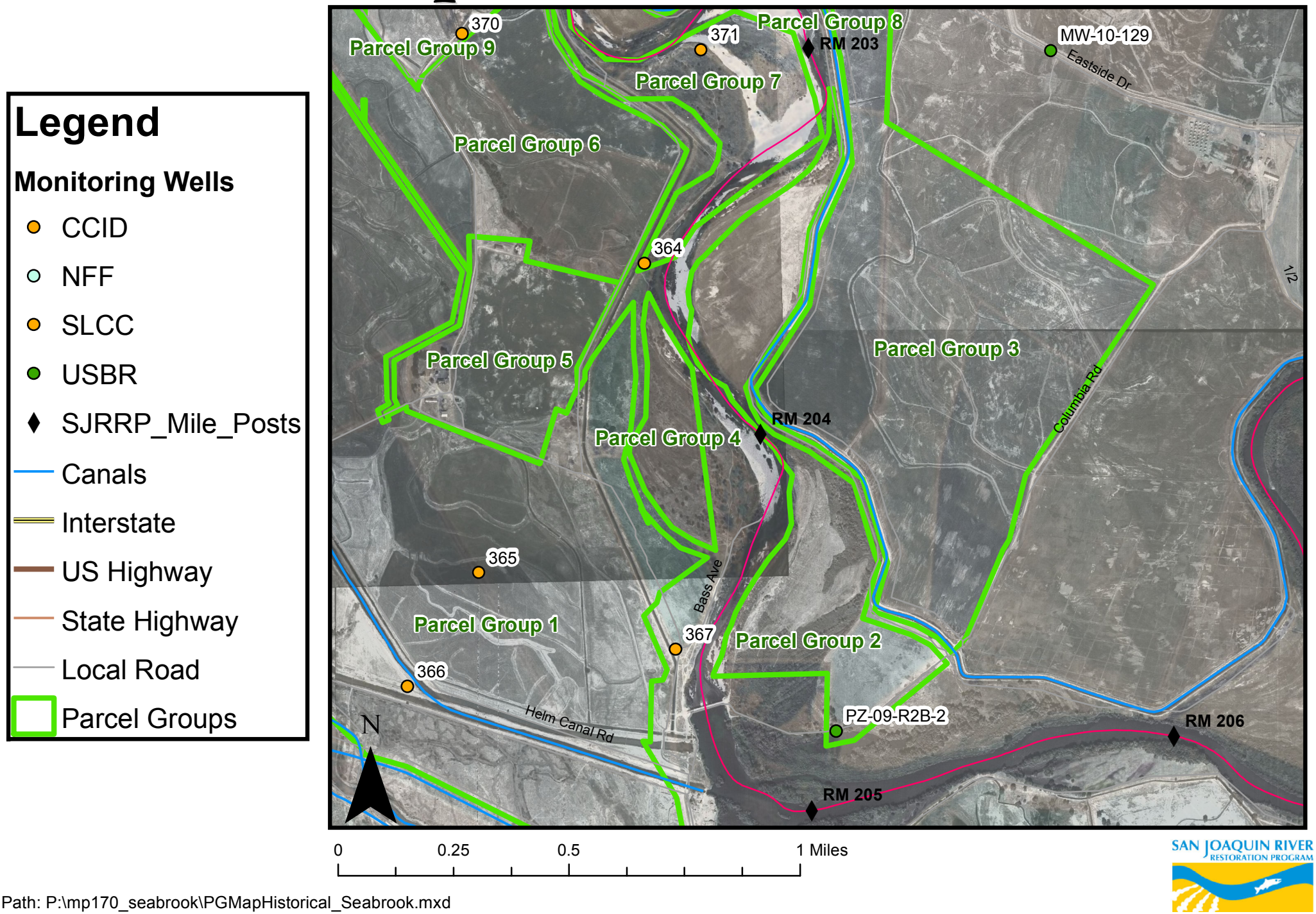

Path: P:\mp170_seabrook\PGMapHistorical_Seabrook.mxd

Parcel Group 3

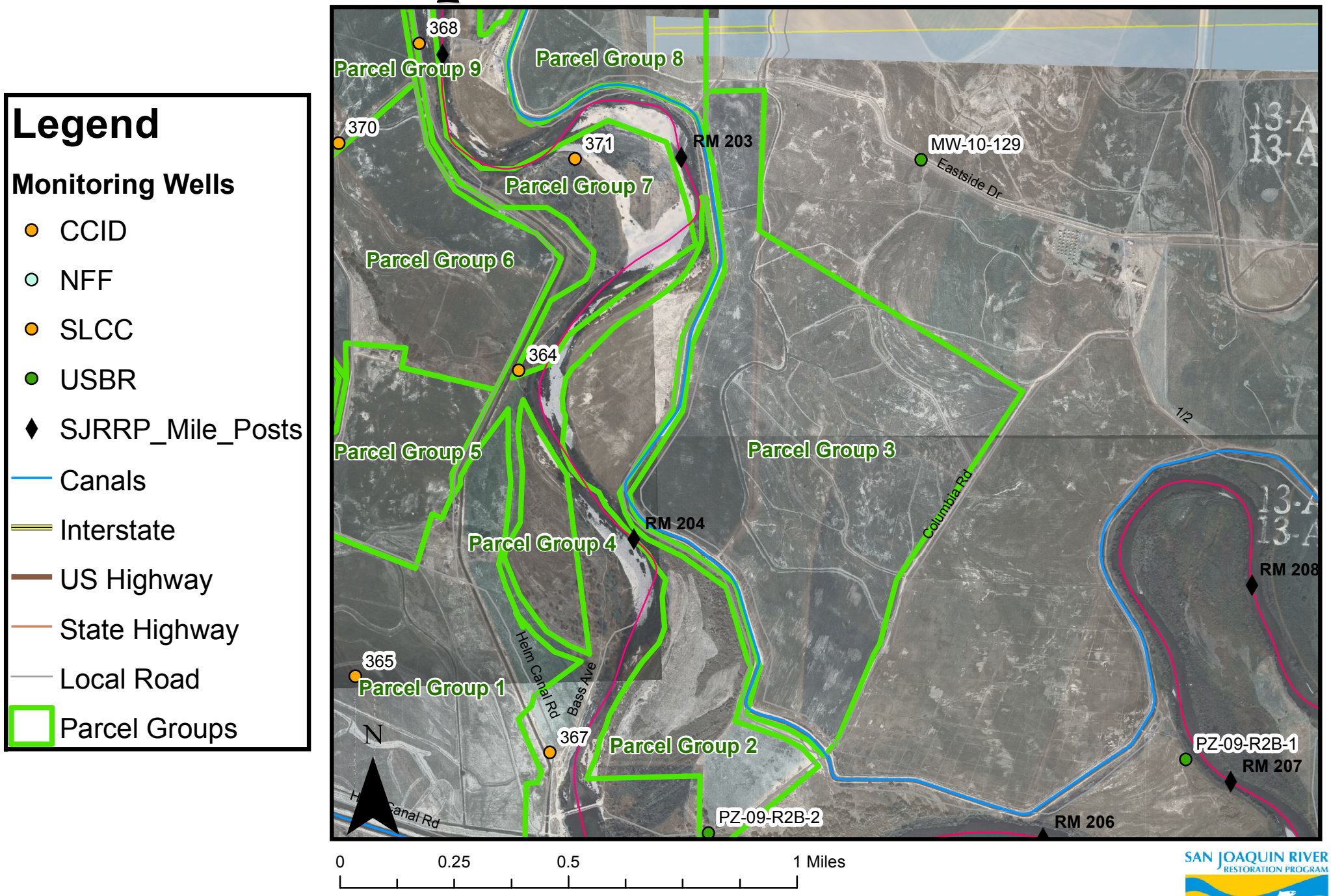

Path: P:\mp170_seabrook\PGMapHistorical_Seabrook.mxd

Parcel Group 4

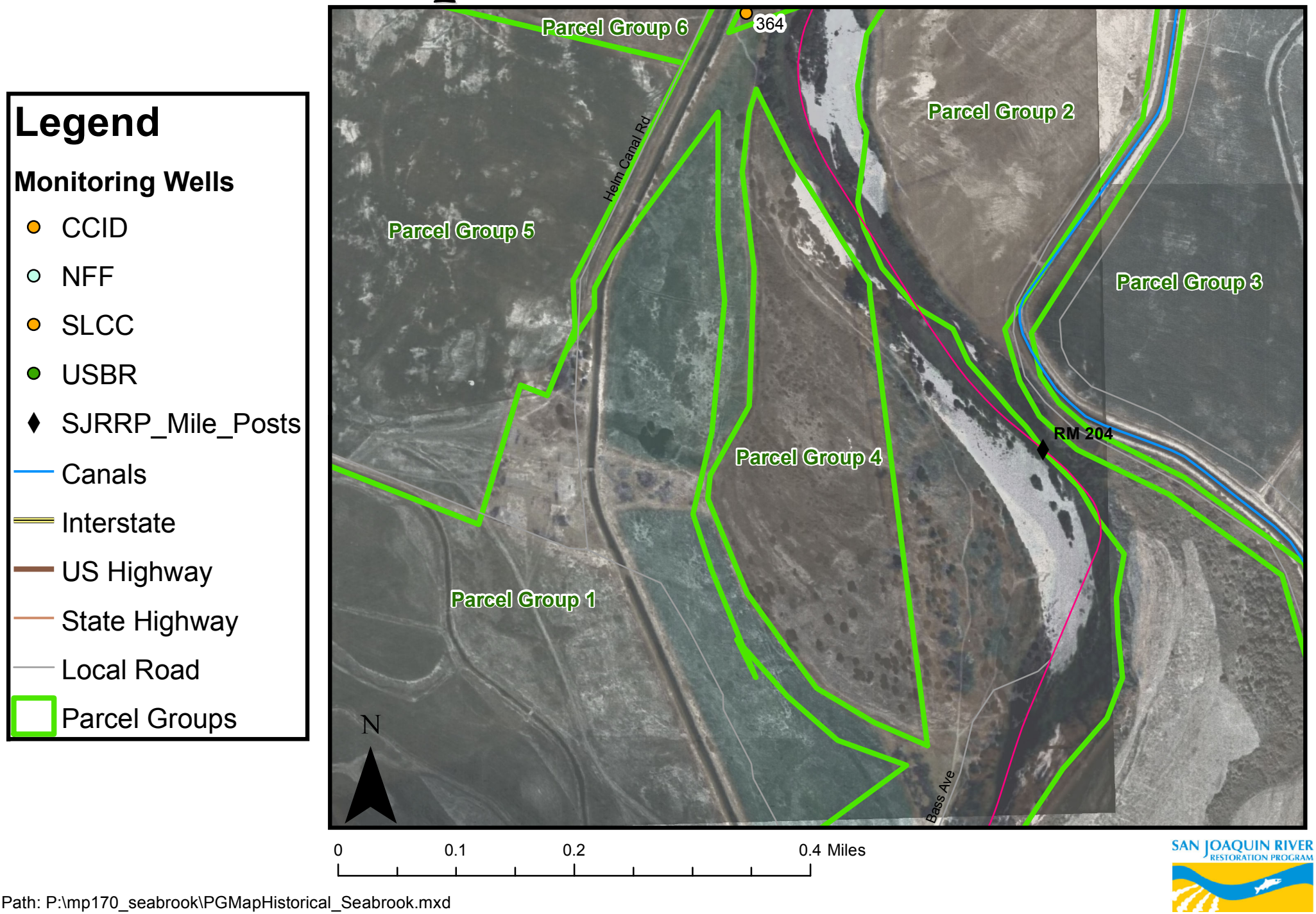

Path: P:\mp170_seabrook\PGMapHistorical_Seabrook.mxd

Parcel Group 5

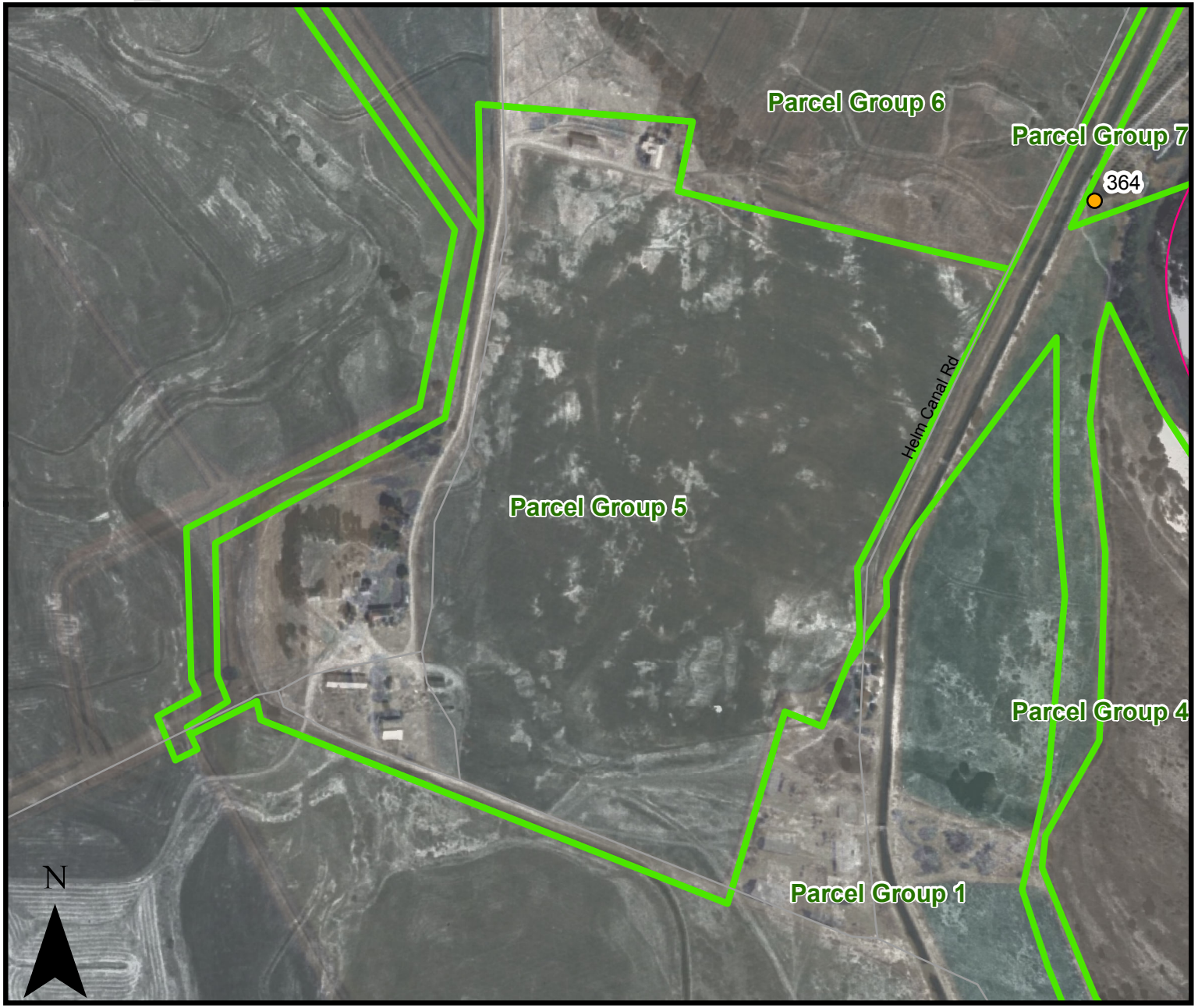

Legend

Monitoring Wells

- CCID
- NFF
- SLCC
- USBR
- SJRRP_Mile_Posts
- Canals
- Interstate
- US Highway
- State Highway
- Local Road
- Parcel Groups

SAN JOAQUIN RIVER RESTORATION PROGRAM

Path: P:\mp170_seabrook\PGMapHistorical_Seabrook.mxd

Parcel Group 6

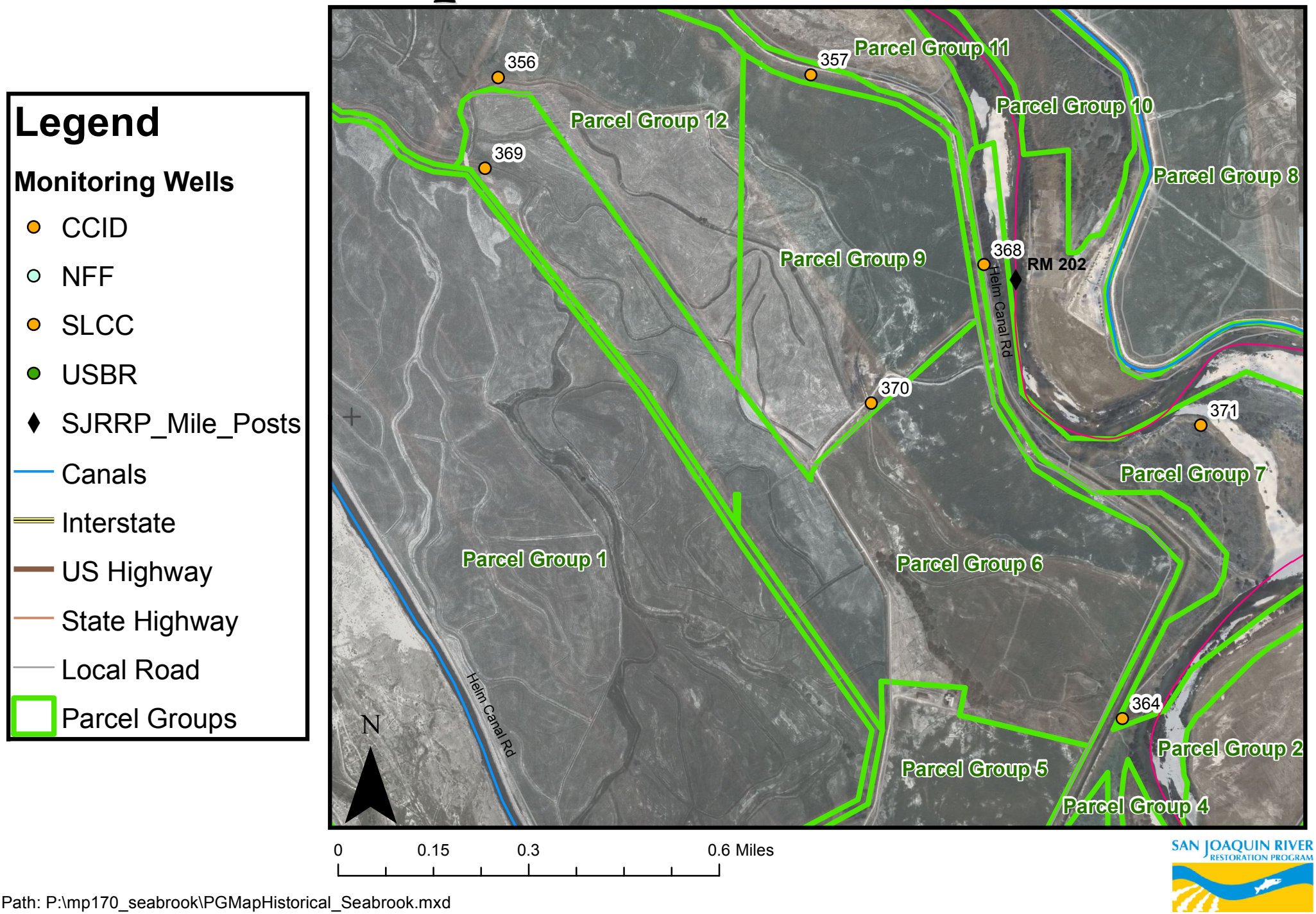

Path: P:\mp170_seabrook\PGMapHistorical_Seabrook.mxd

Parcel Group 7

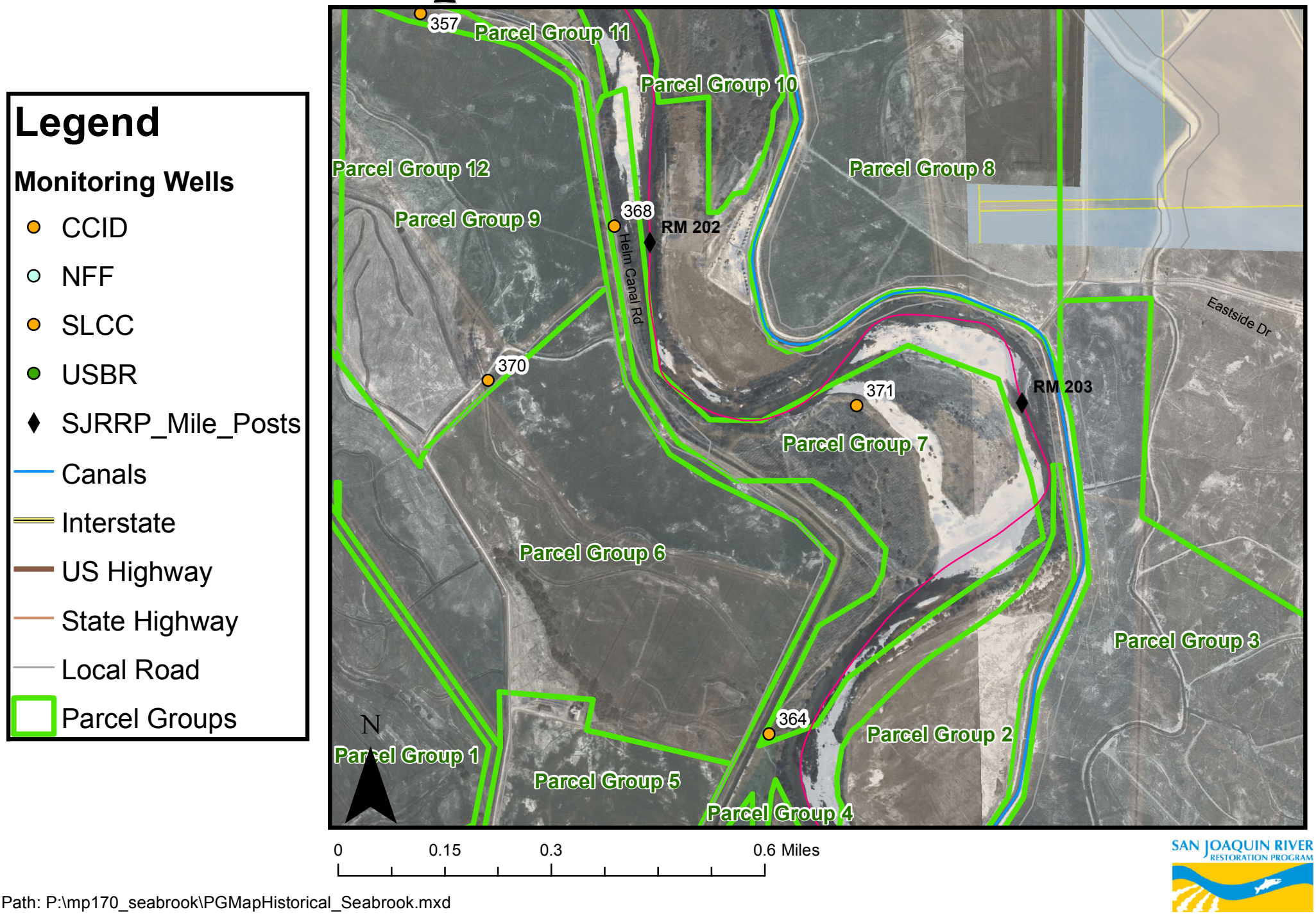

Path: P:\mp170_seabrook\PGMapHistorical_Seabrook.mxd

Parcel Group 8

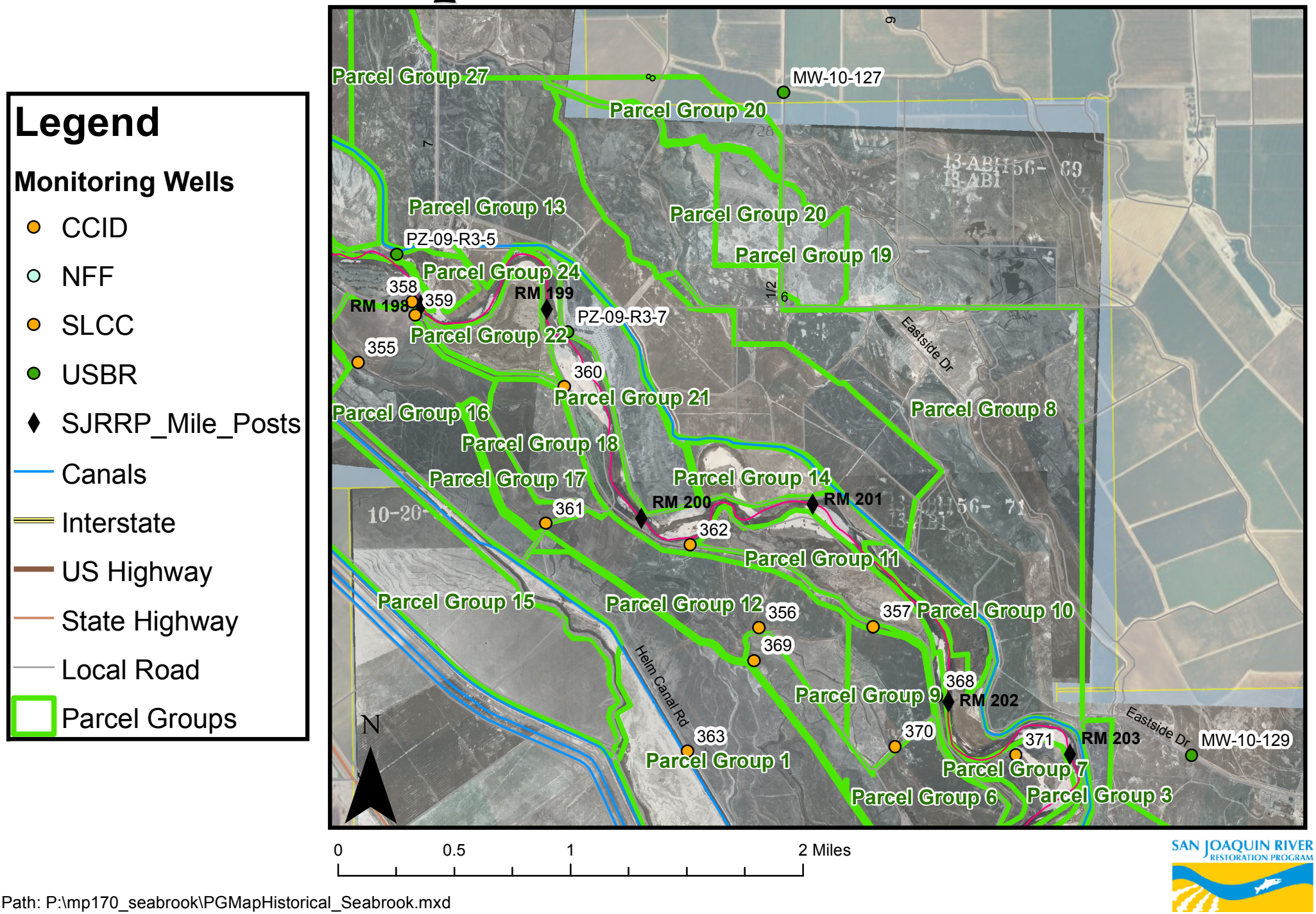

Path: P:\mp170_seabrook\PGMapHistorical_Seabrook.mxd

SAN JOAQUIN RIVER RESTORATION PROGRAM

Parcel Group 9

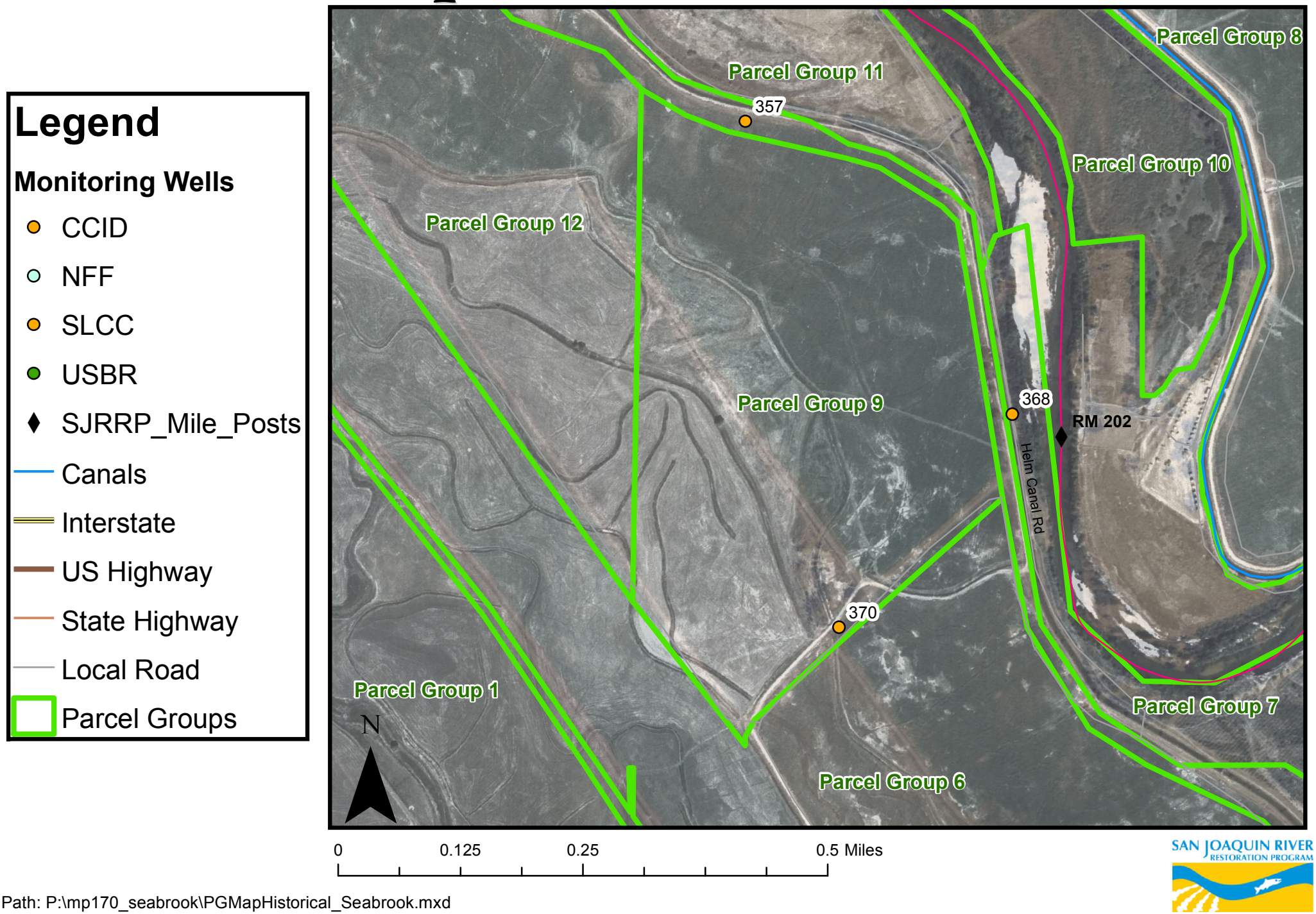

Path: P:\mp170_seabrook\PGMapHistorical_Seabrook.mxd

Parcel Group 10

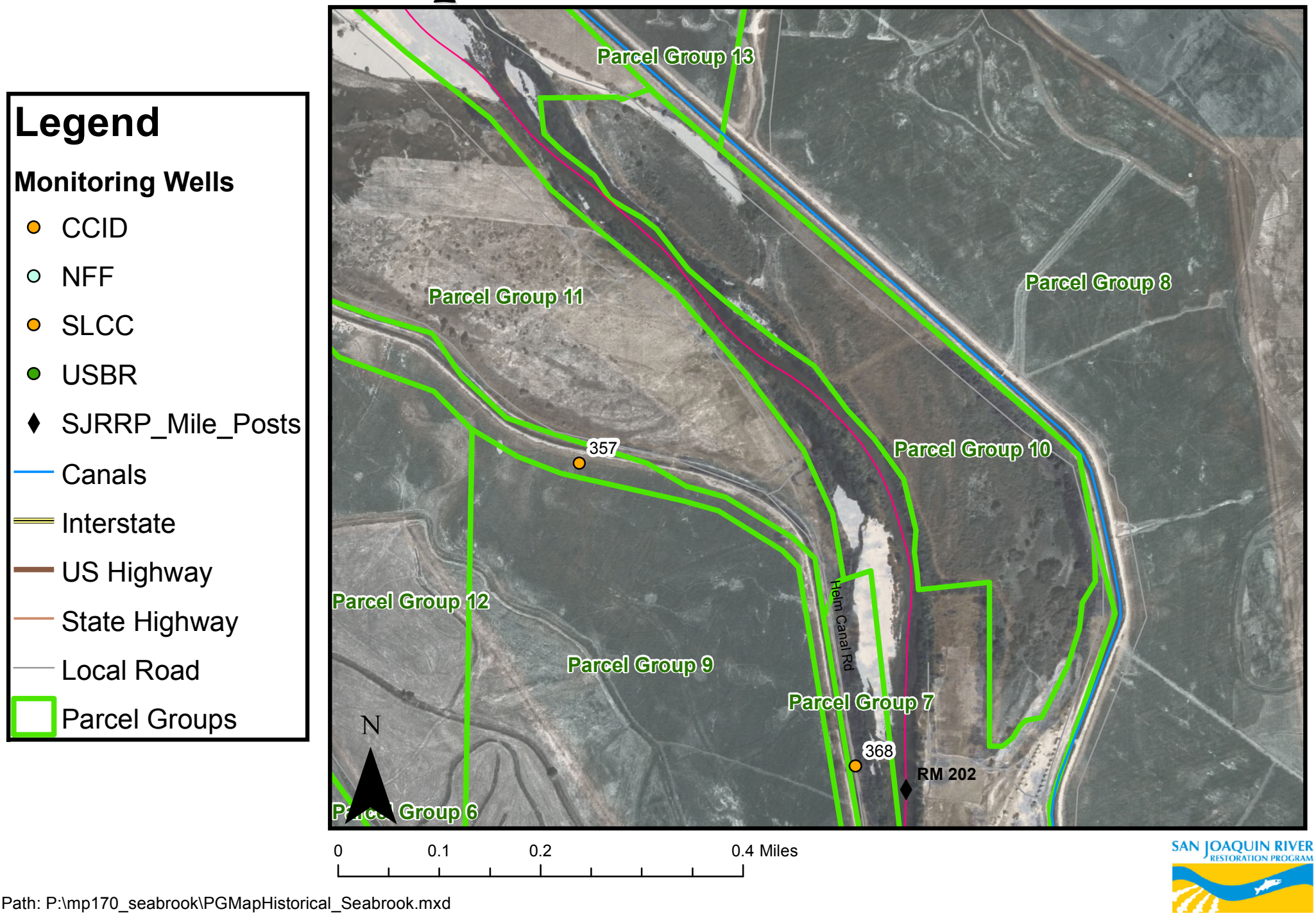

Path: P:\mp170_seabrook\PGMapHistorical_Seabrook.mxd

Parcel Group 11

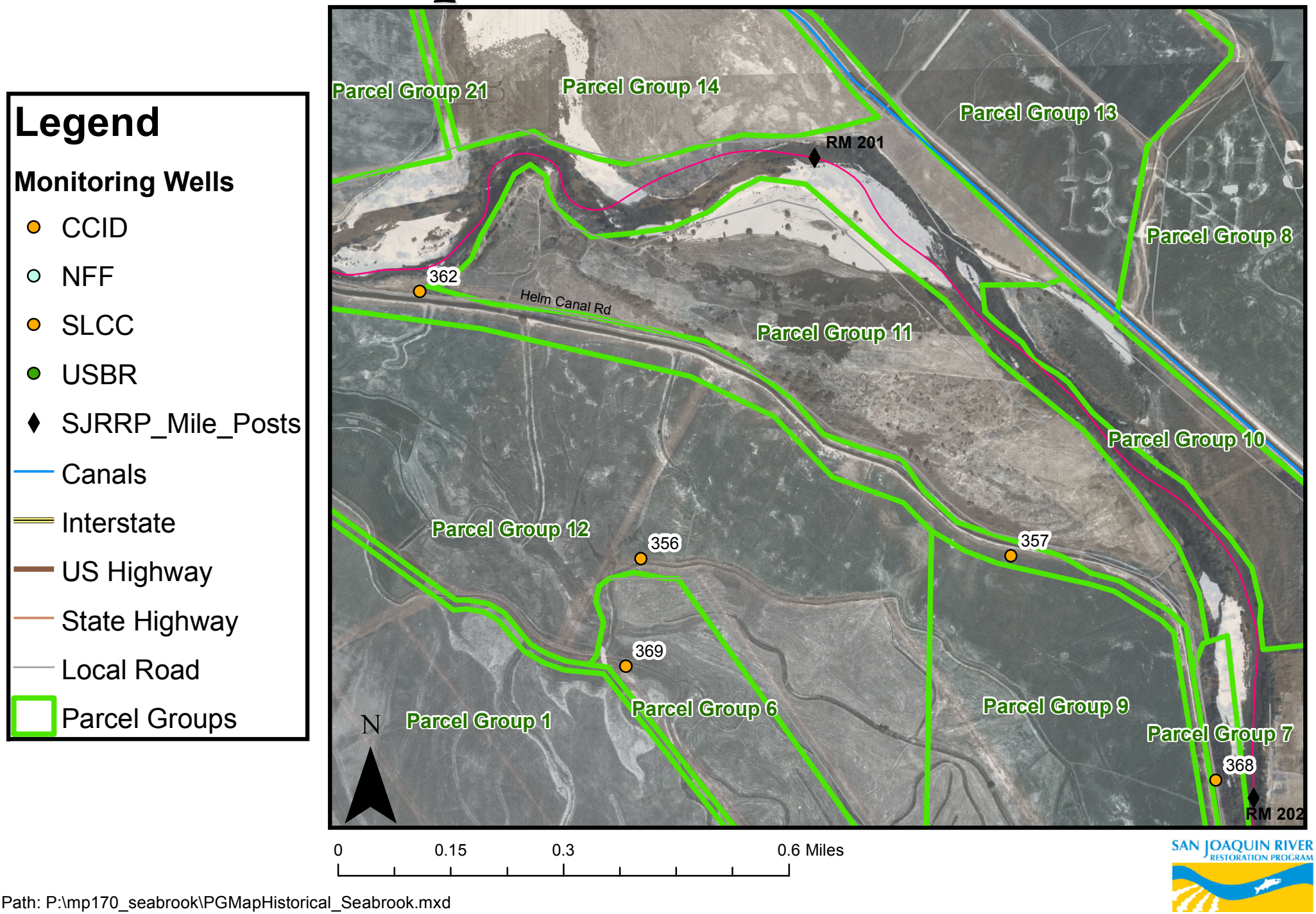

Path: P:\mp170_seabrook\PGMapHistorical_Seabrook.mxd

Parcel Group 12

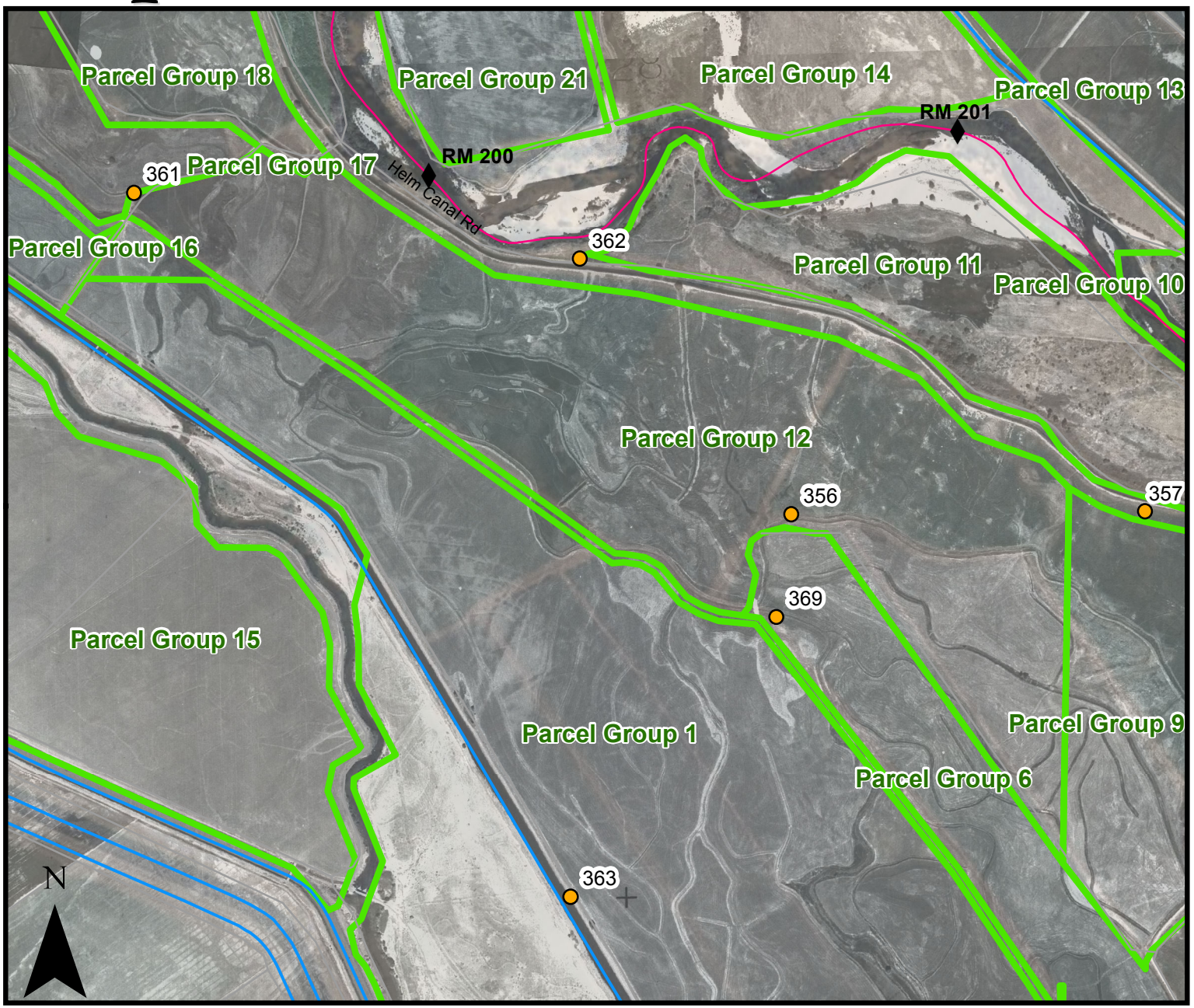

Legend

Monitoring Wells

- CCID
- NFF
- SLCC
- USBR
- SJRRP_Mile_Posts
- Canals
- Interstate
- US Highway
- State Highway
- Local Road
- Parcel Groups

SAN JOAQUIN RIVER RESTORATION PROGRAM

Path: P:\mp170_seabrook\PGMapHistorical_Seabrook.mxd

Parcel Group 13

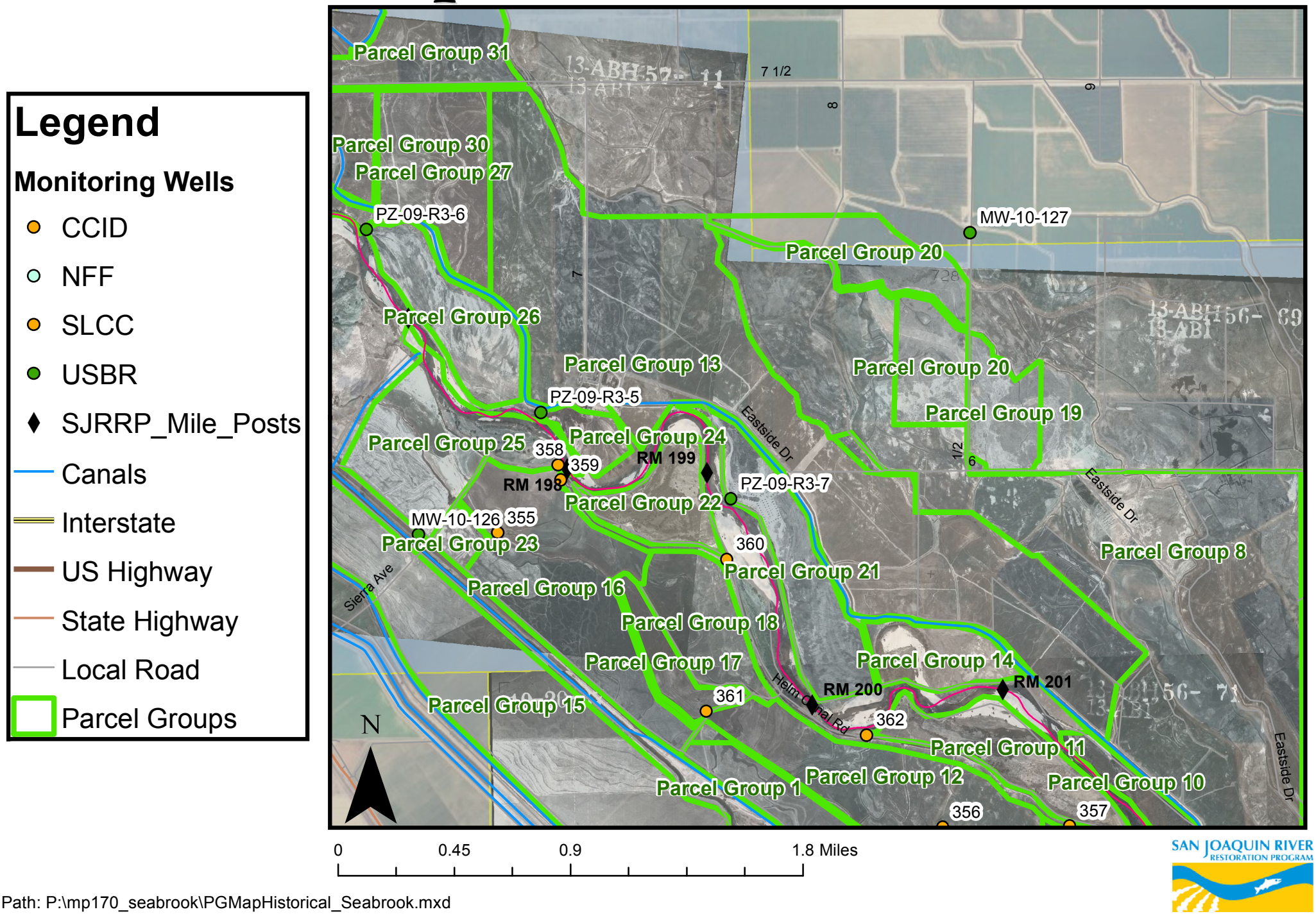

Path: P:\mp170_seabrook\PGMapHistorical_Seabrook.mxd

SAN JOAQUIN RIVER RESTORATION PROGRAM

Parcel Group 14

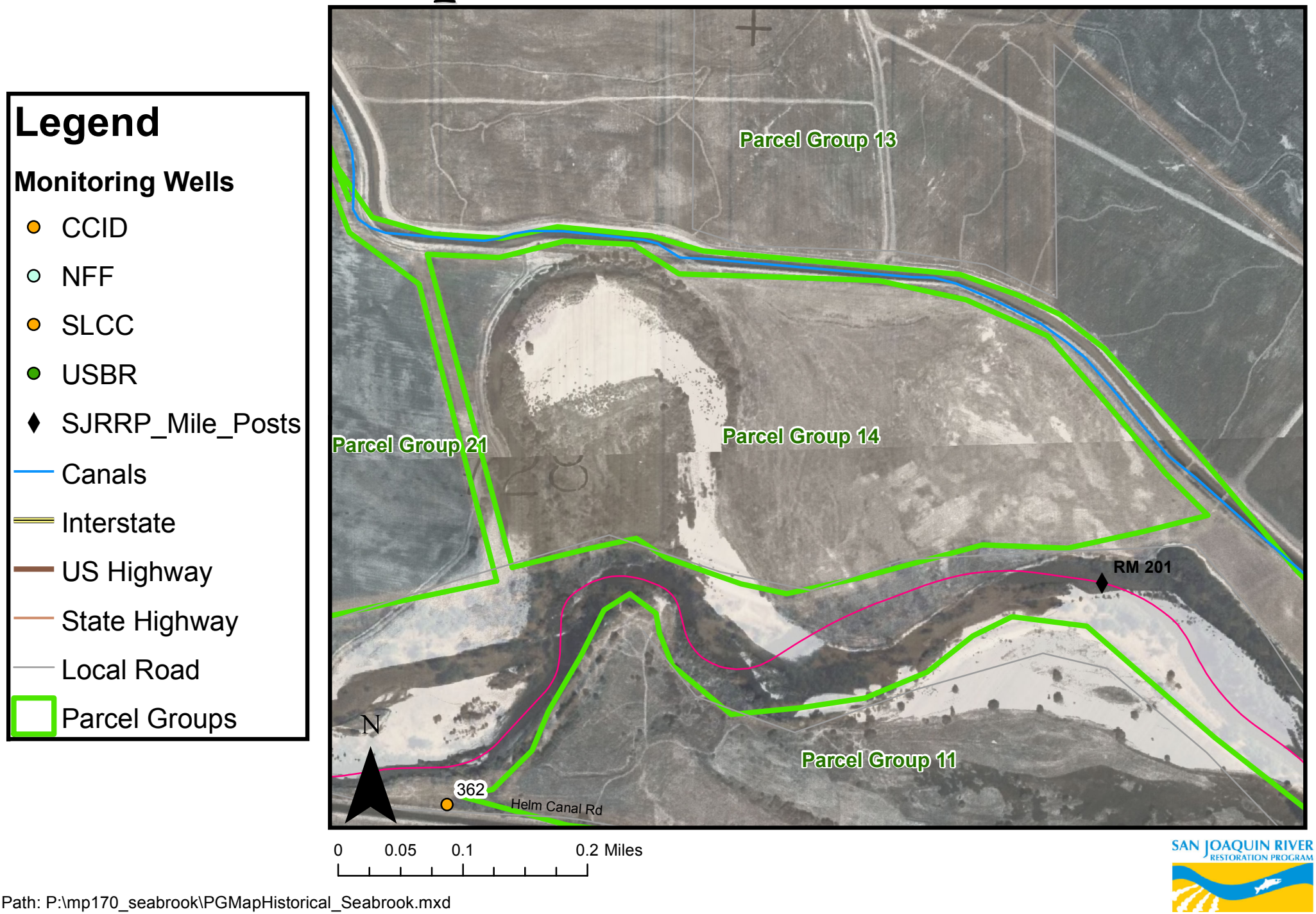

Path: P:\mp170_seabrook\PGMapHistorical_Seabrook.mxd

Parcel Group 15

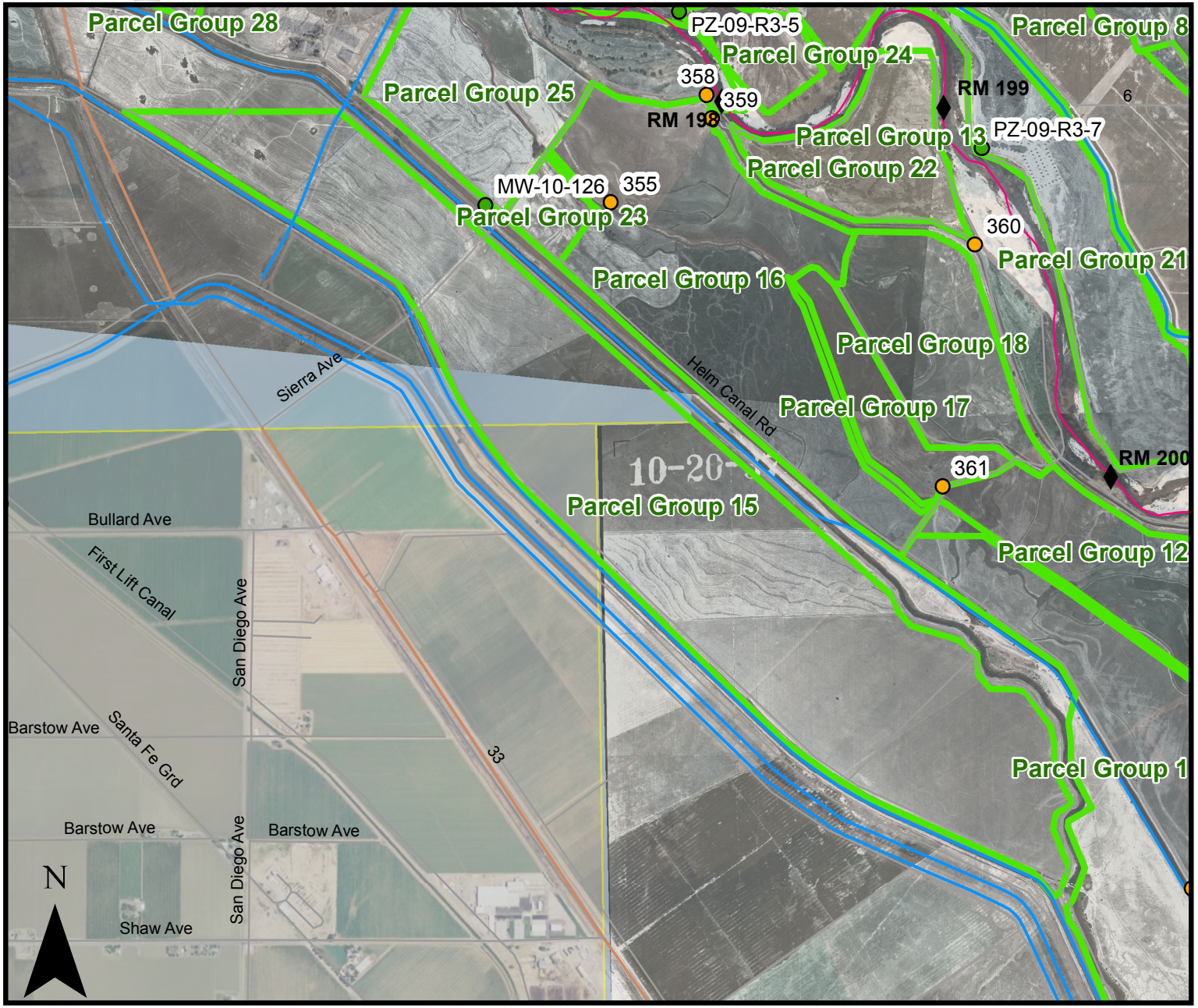

Legend

Monitoring Wells

- CCID
- NFF
- SLCC
- USBR
- SJRRP_Mile_Posts
- Canals
- Interstate
- US Highway
- State Highway
- Local Road
- Parcel Groups

SAN JOAQUIN RIVER RESTORATION PROGRAM

Path: P:\mp170_seabrook\PGMapHistorical_Seabrook.mxd

Parcel Group 16

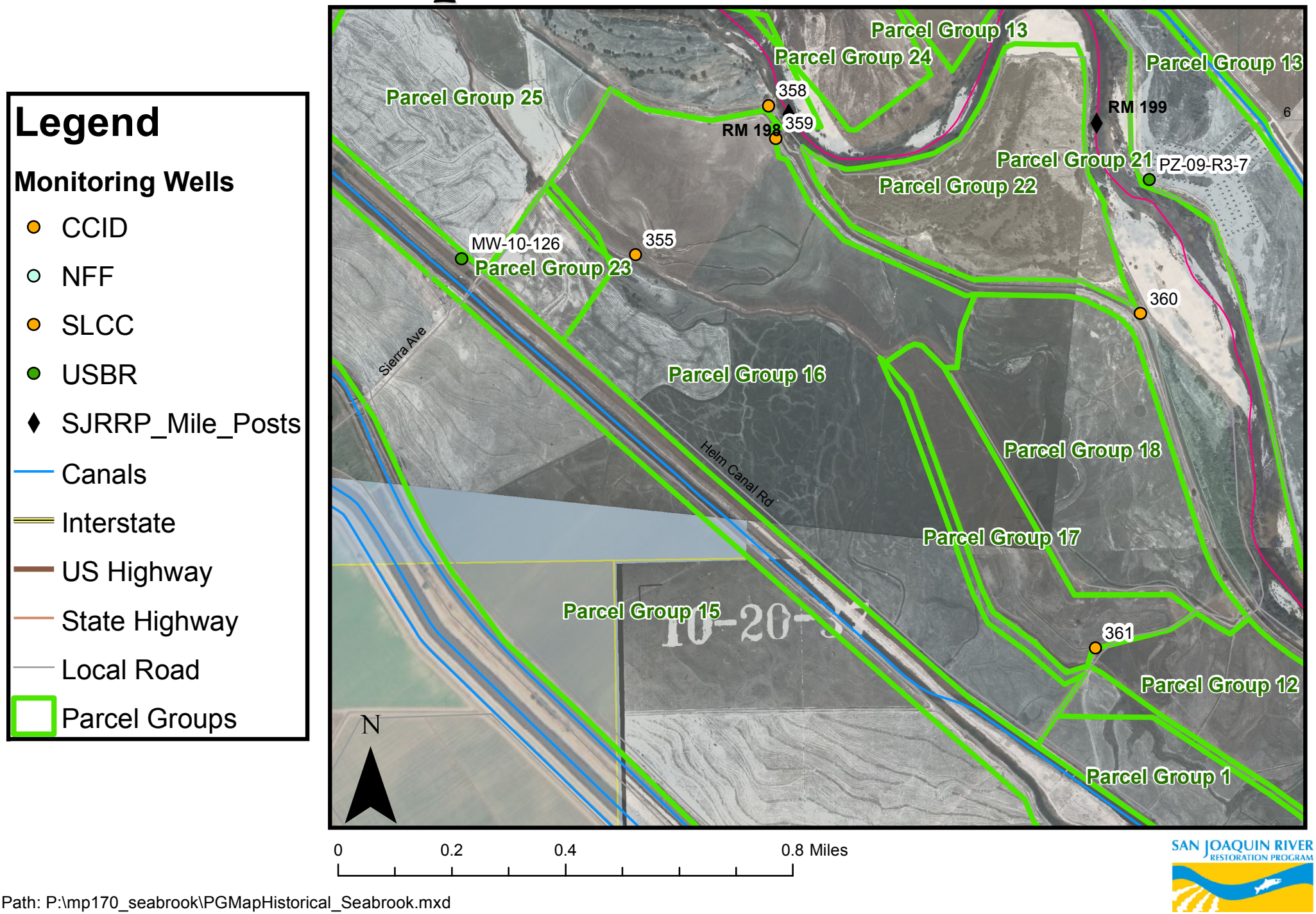

Path: P:\mp170_seabrook\PGMapHistorical_Seabrook.mxd

Parcel Group 17

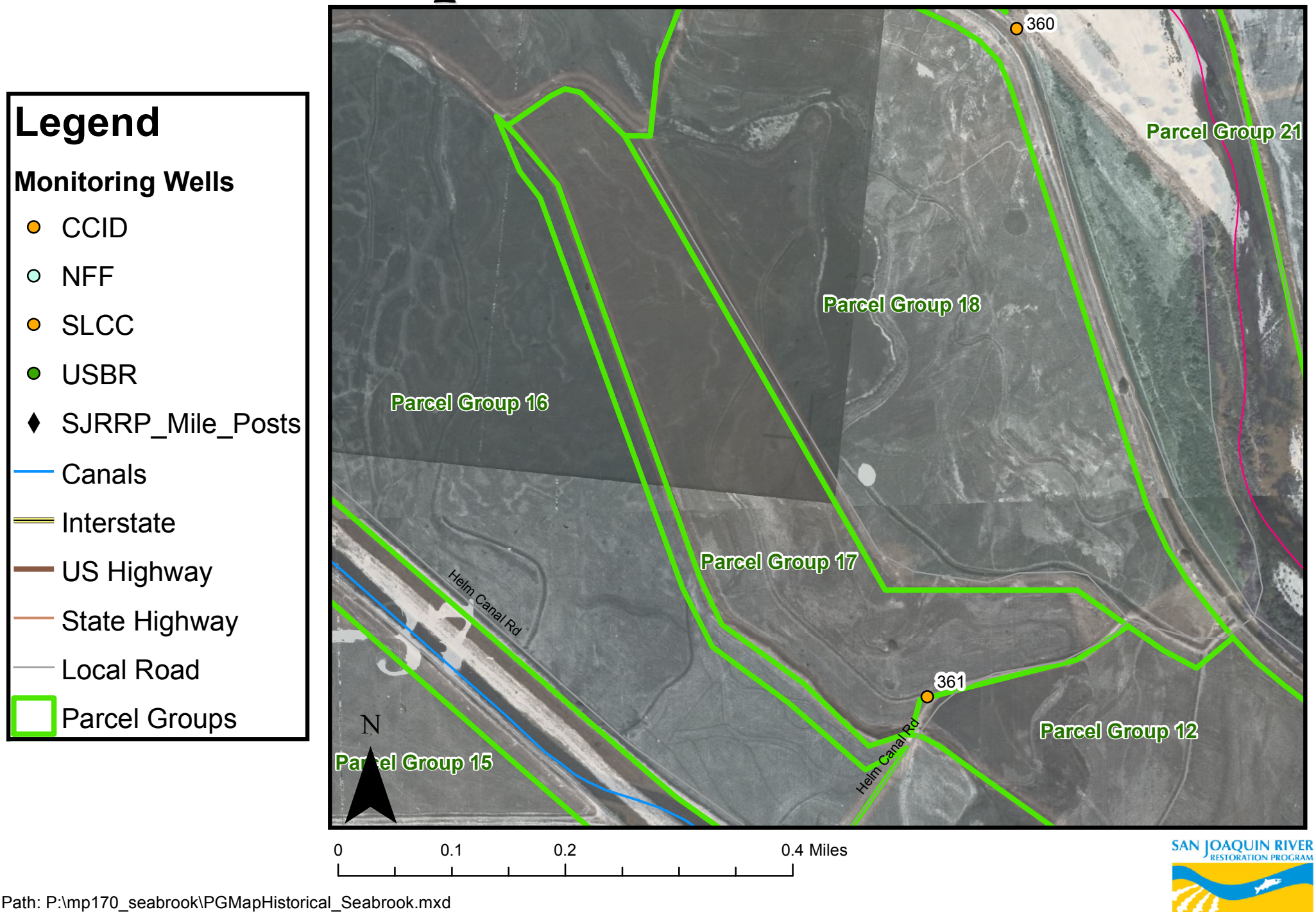

Path: P:\mp170_seabrook\PGMapHistorical_Seabrook.mxd

Parcel Group 18

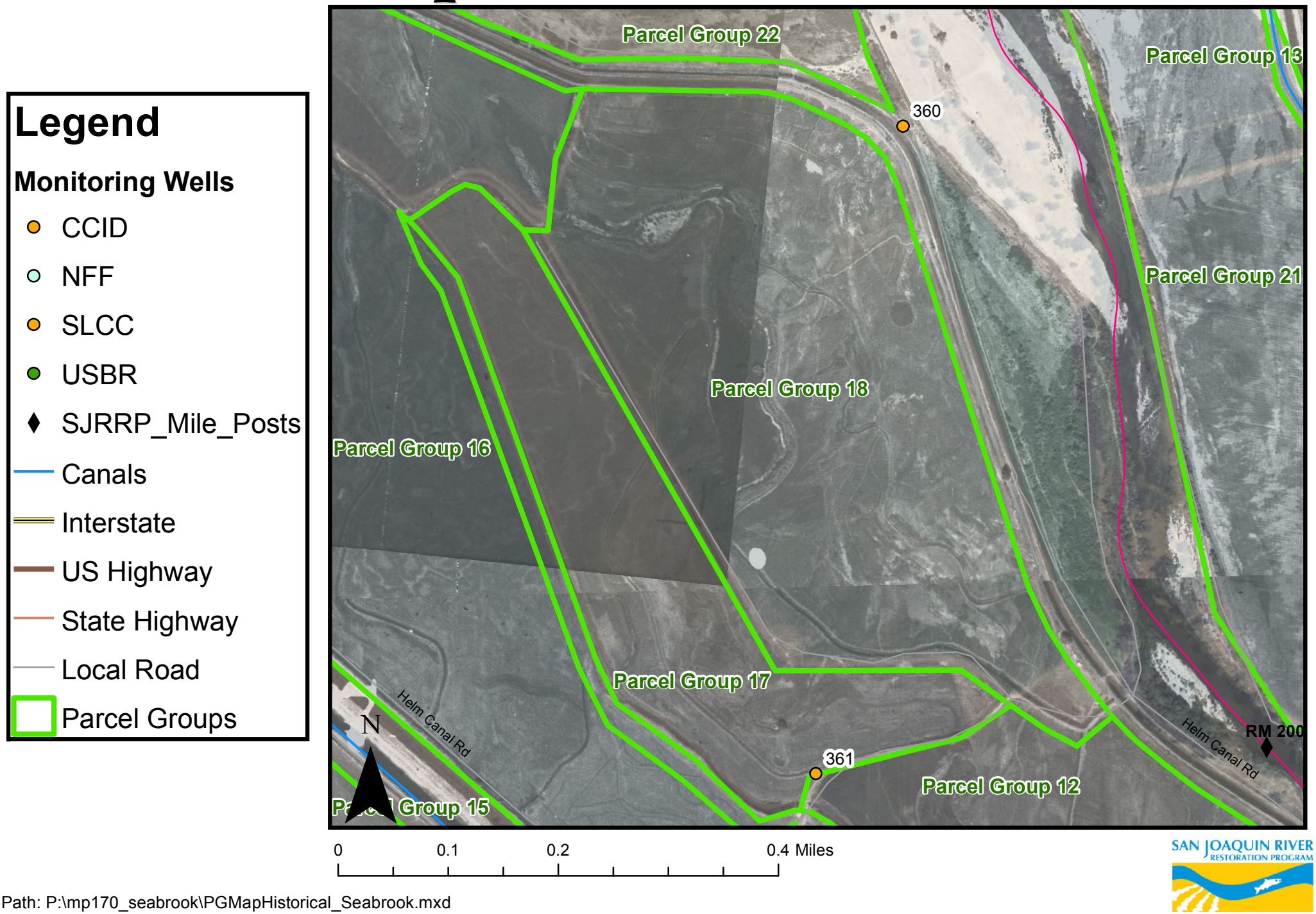

Path: P:\mp170_seabrook\PGMapHistorical_Seabrook.mxd

Parcel Group 19

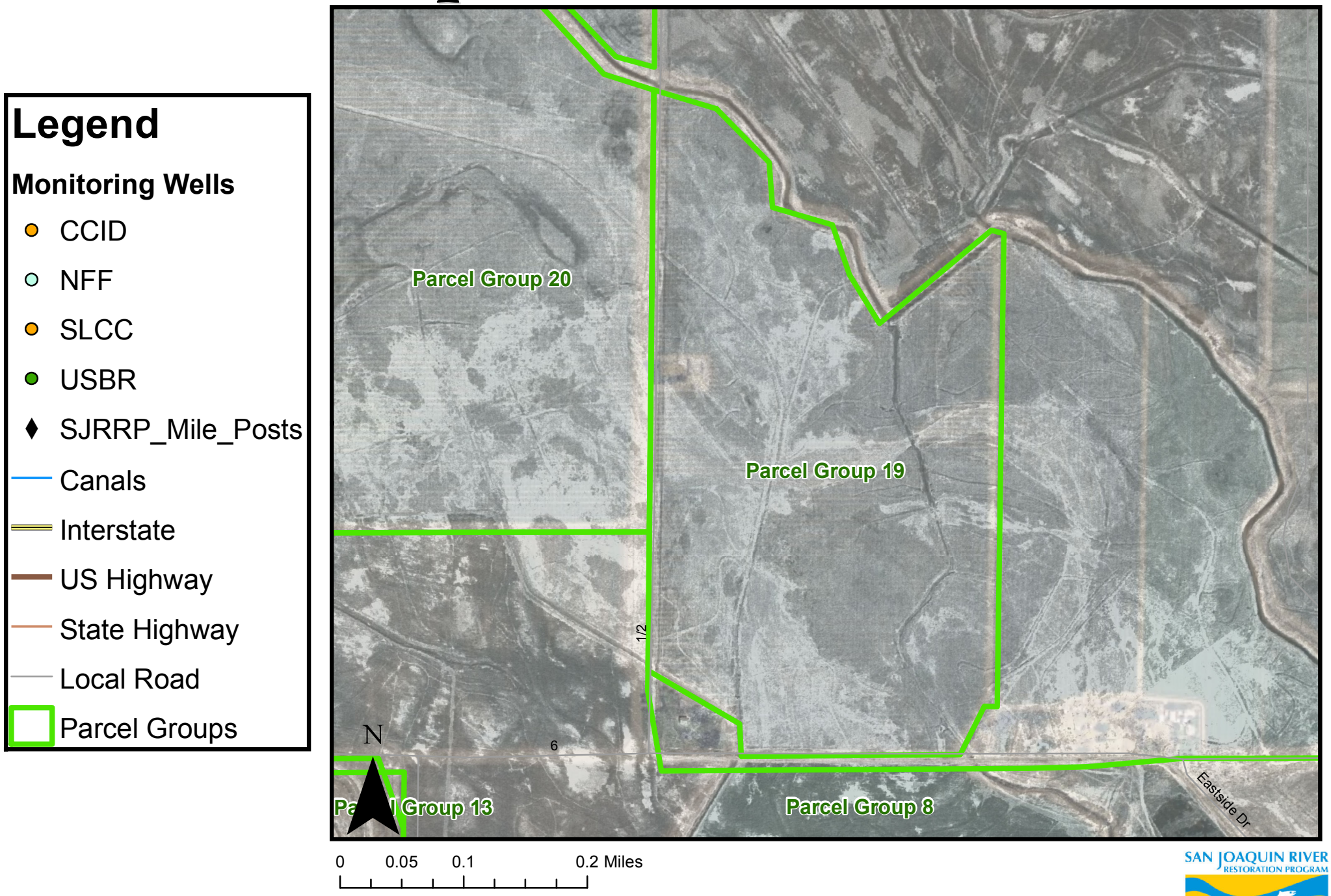

Path: P:\mp170_seabrook\PGMapHistorical_Seabrook.mxd

Parcel Group 20

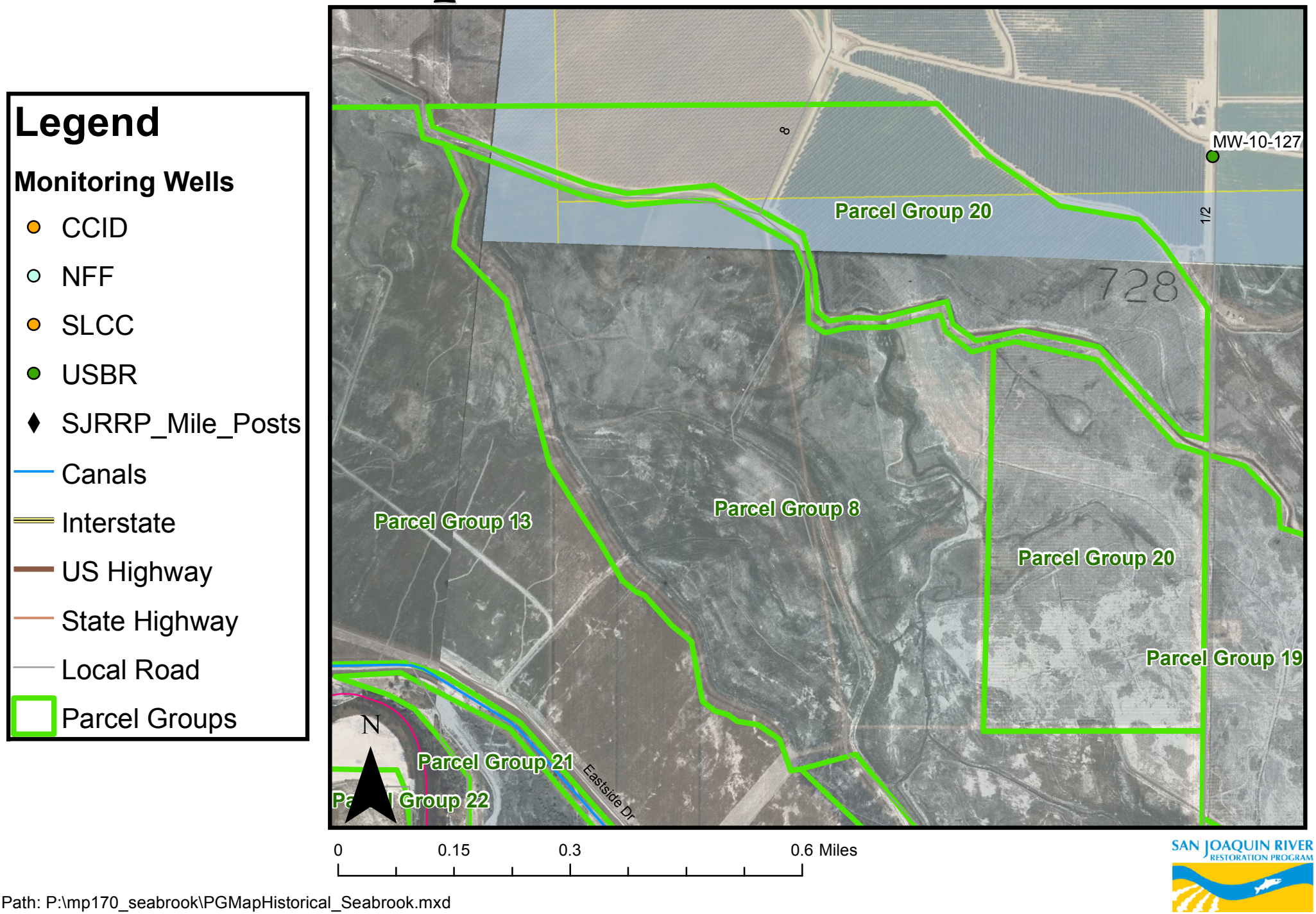

Path: P:\mp170_seabrook\PGMapHistorical_Seabrook.mxd

Parcel Group 21

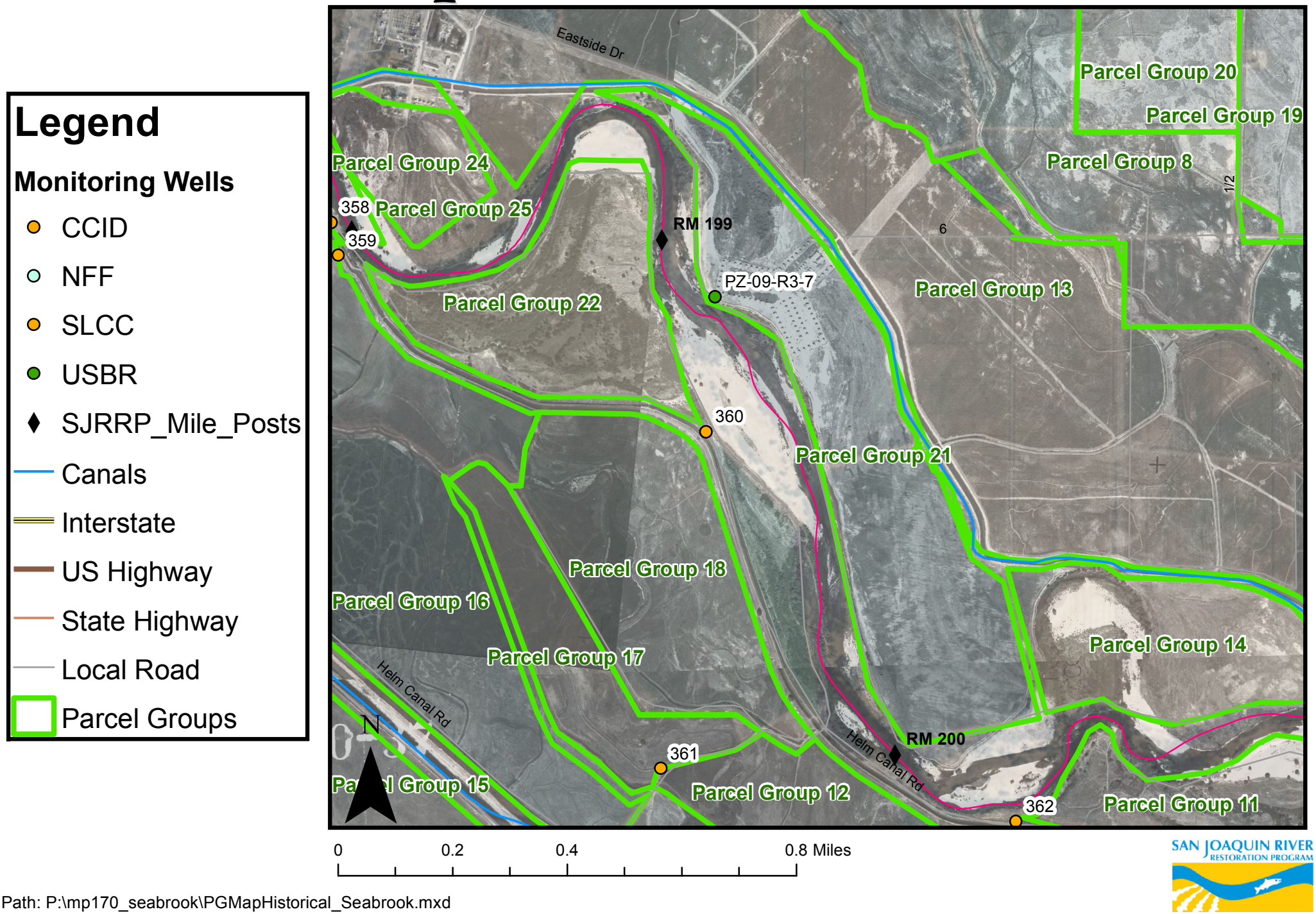

Path: P:\mp170_seabrook\PGMapHistorical_Seabrook.mxd

Parcel Group 22

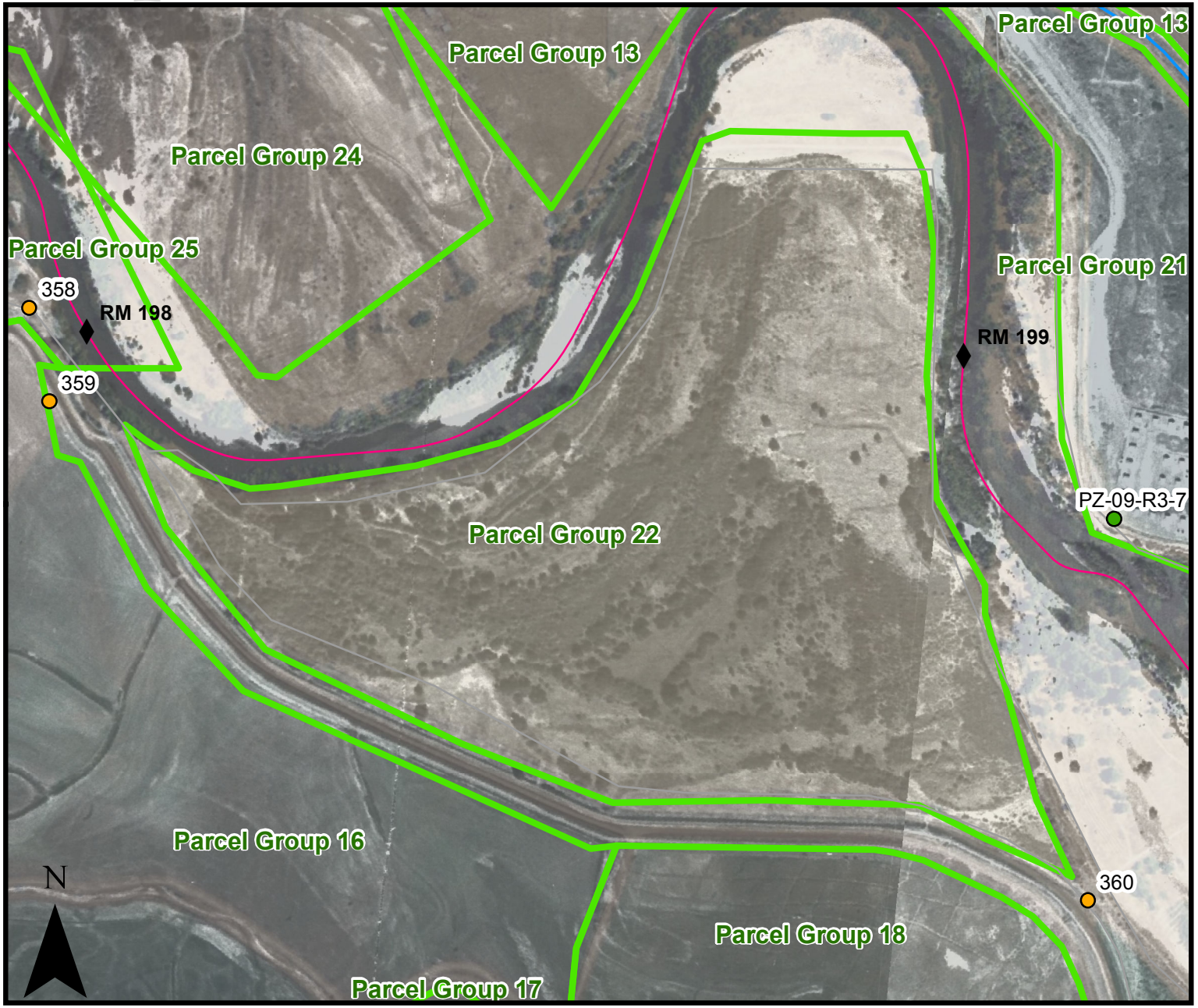

Legend

Monitoring Wells

- CCID
- NFF
- SLCC
- USBR
- SJRRP_Mile_Posts
- Canals
- Interstate
- US Highway
- State Highway
- Local Road
- Parcel Groups

SAN JOAQUIN RIVER RESTORATION PROGRAM

Path: P:\mp170_seabrook\PGMapHistorical_Seabrook.mxd

Parcel Group 23

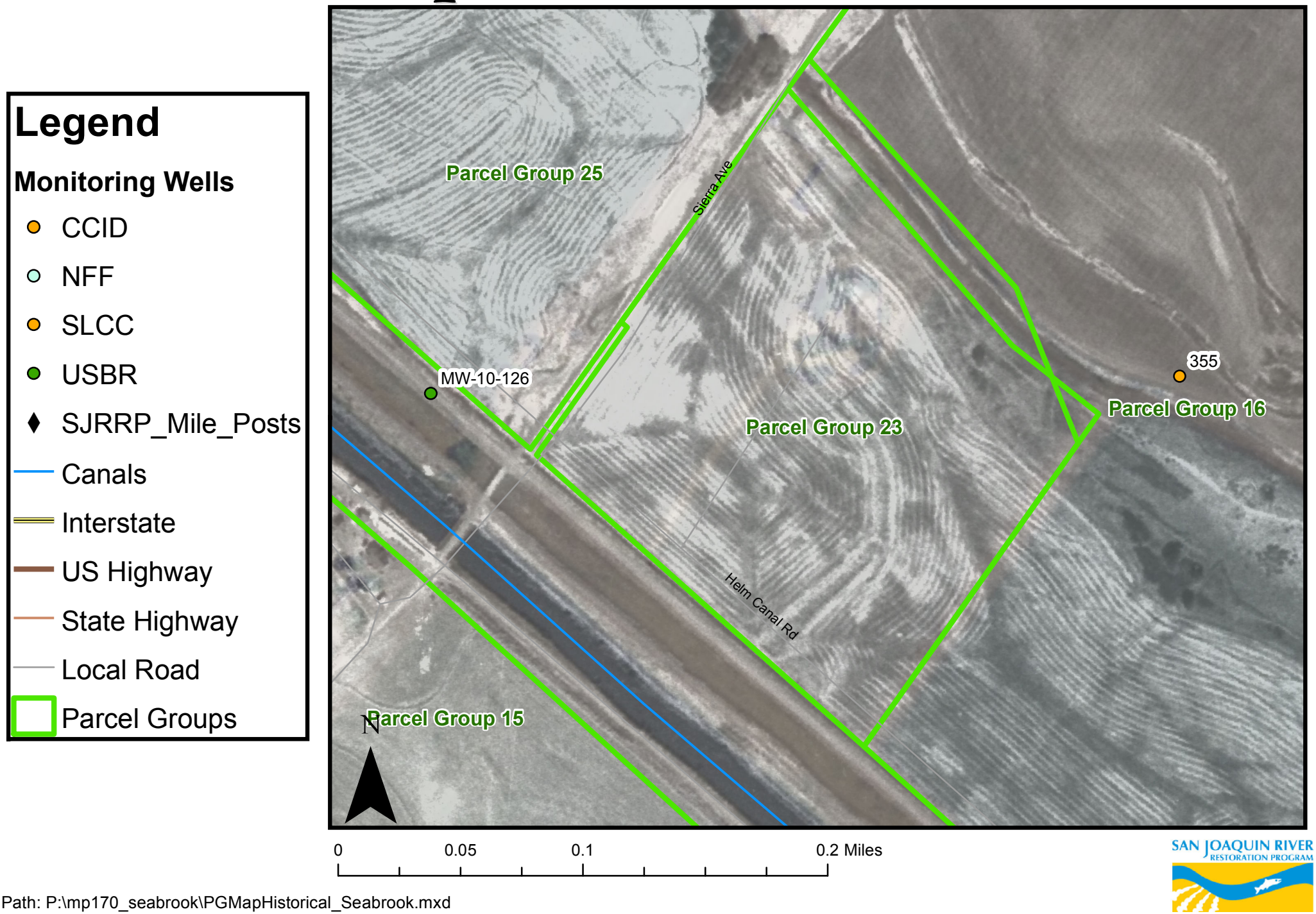

Path: P:\mp170_seabrook\PGMapHistorical_Seabrook.mxd

Parcel Group 24

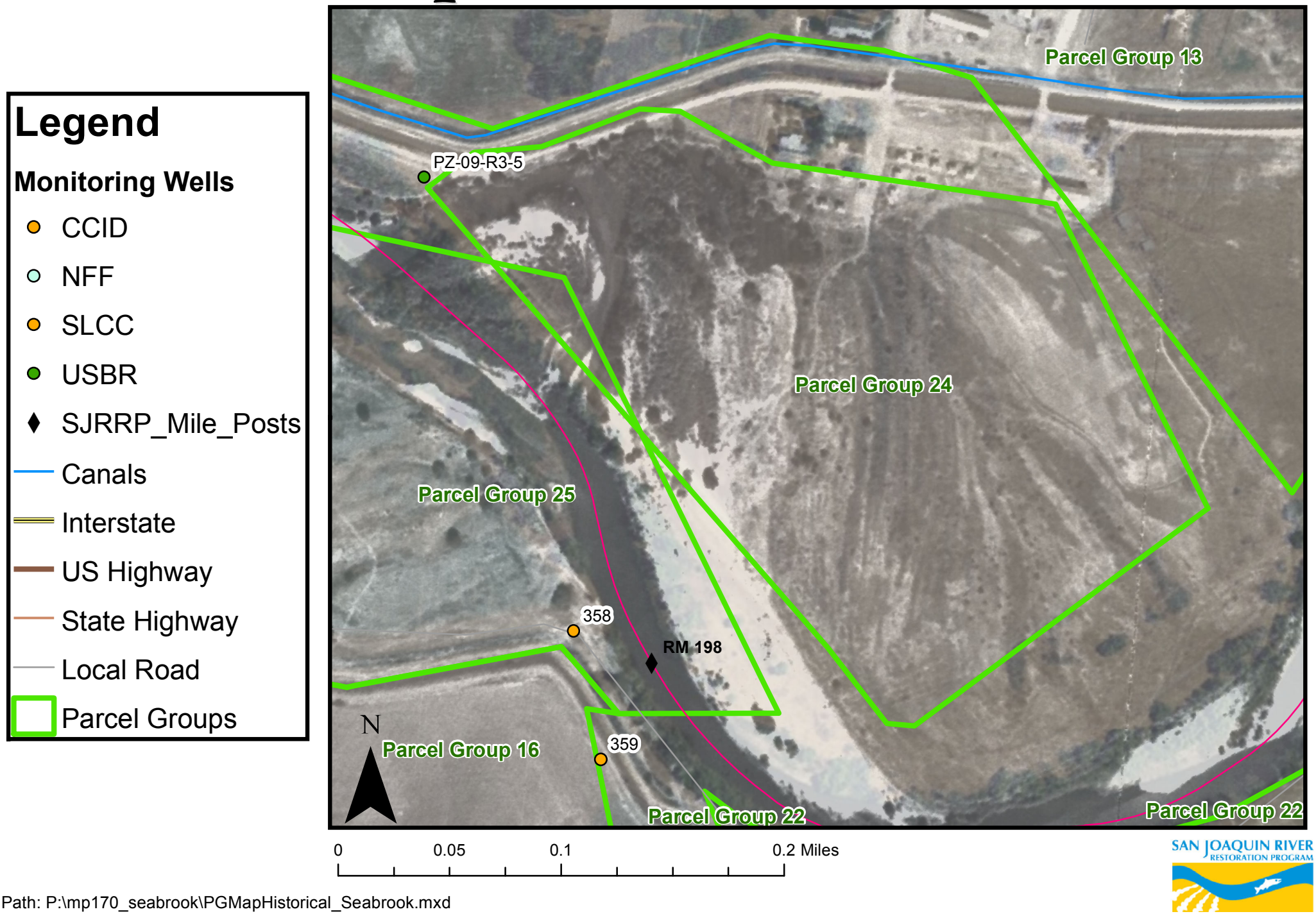

Path: P:\mp170_seabrook\PGMapHistorical_Seabrook.mxd

Parcel Group 25

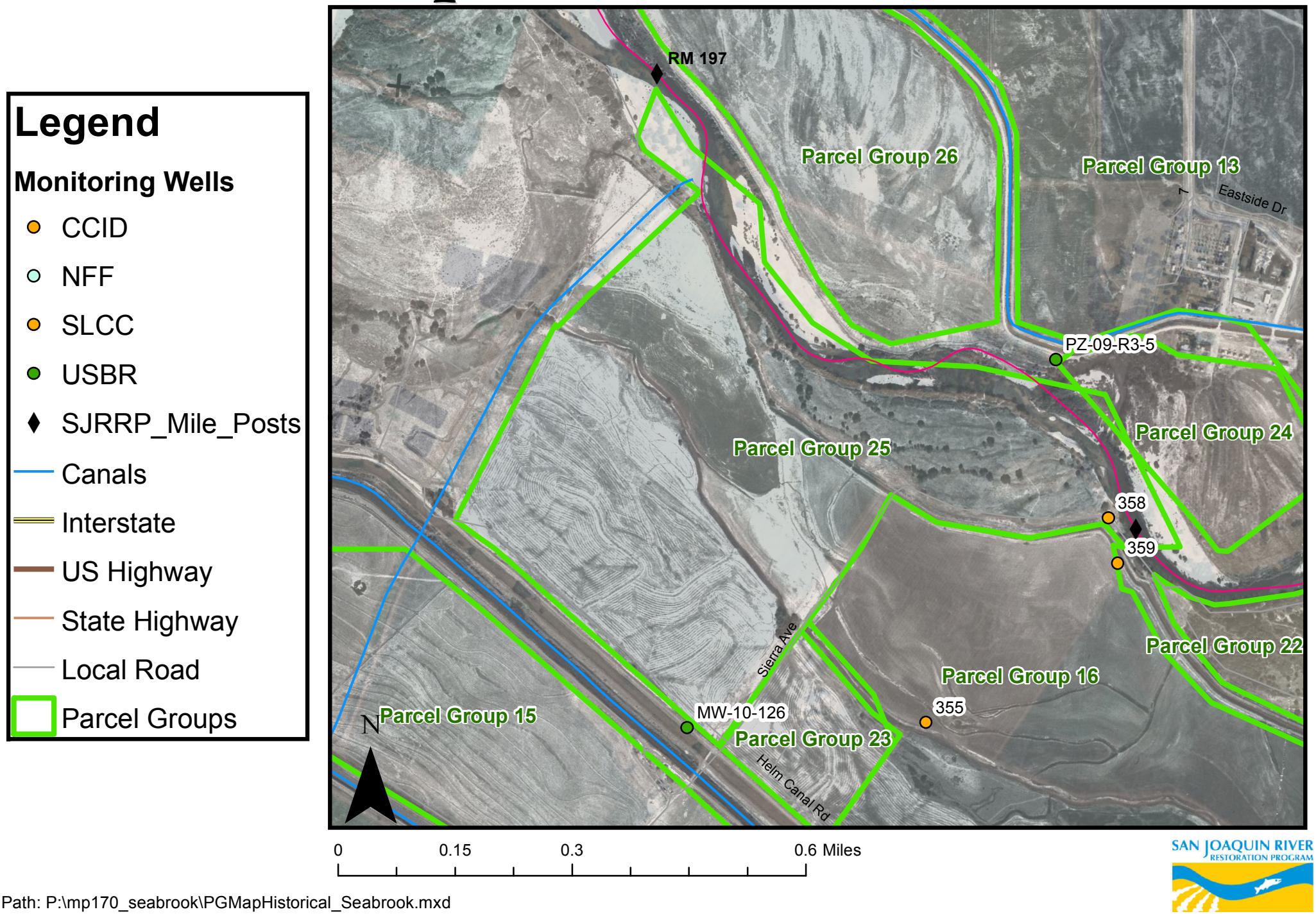

Path: P:\mp170_seabrook\PGMapHistorical_Seabrook.mxd

Parcel Group 26

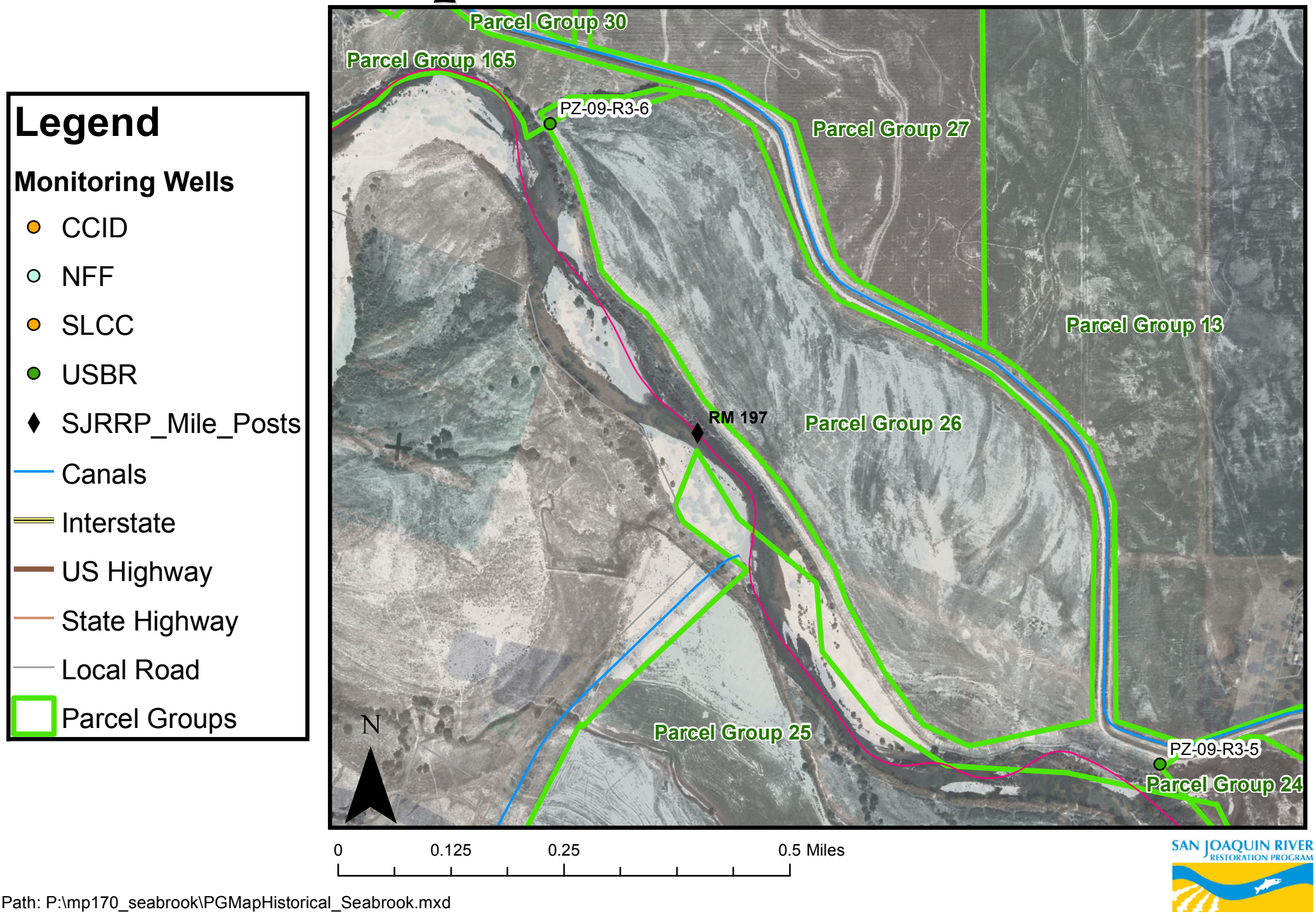

Path: P:\mp170_seabrook\PGMapHistorical_Seabrook.mxd

Parcel Group 27

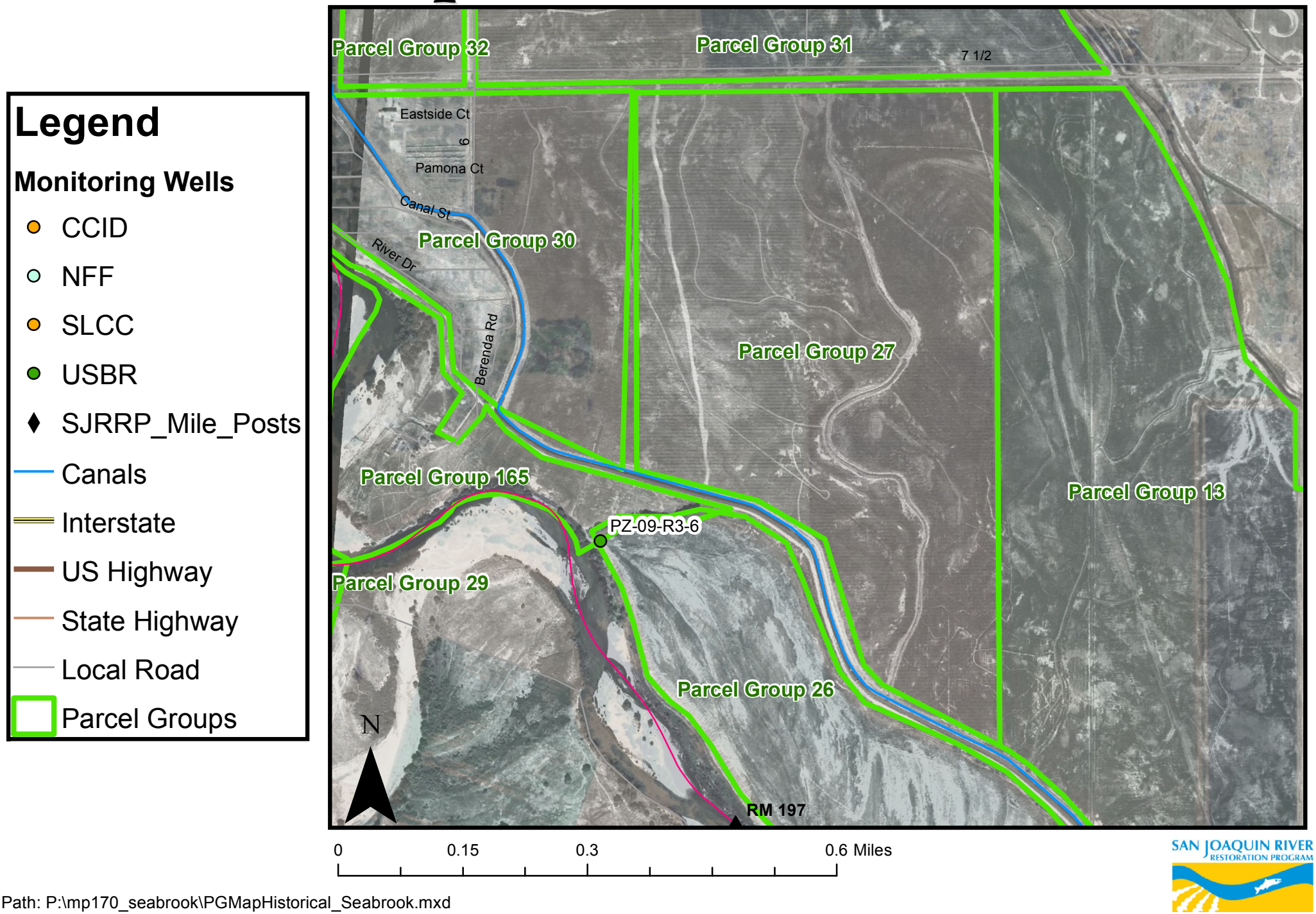

Path: P:\mp170_seabrook\PGMapHistorical_Seabrook.mxd

Parcel Group 28

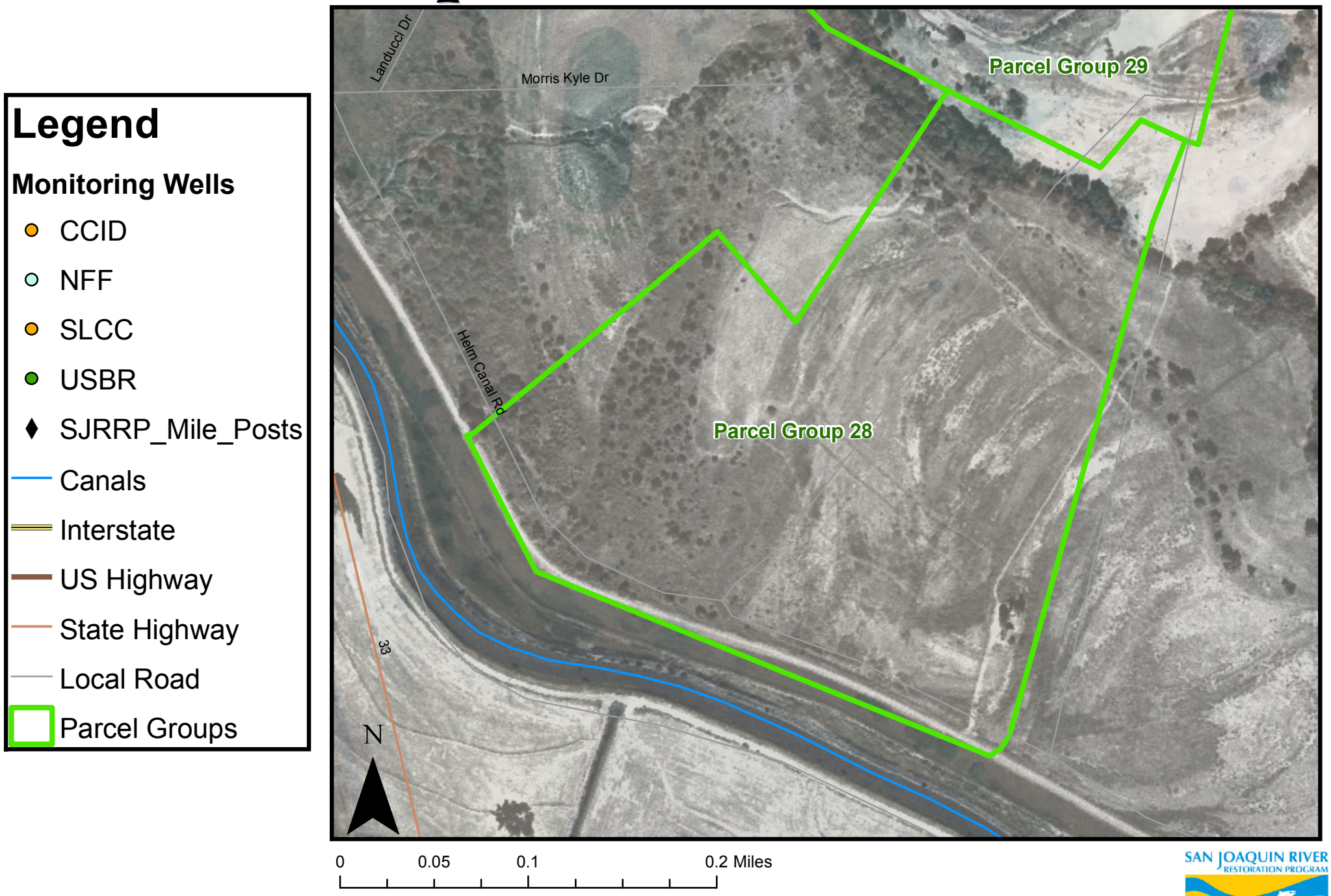

SAN JOAQUIN RIVER RESTORATION PROGRAM

Path: P:\mp170_seabrook\PGMapHistorical_Seabrook.mxd

Parcel Group 29

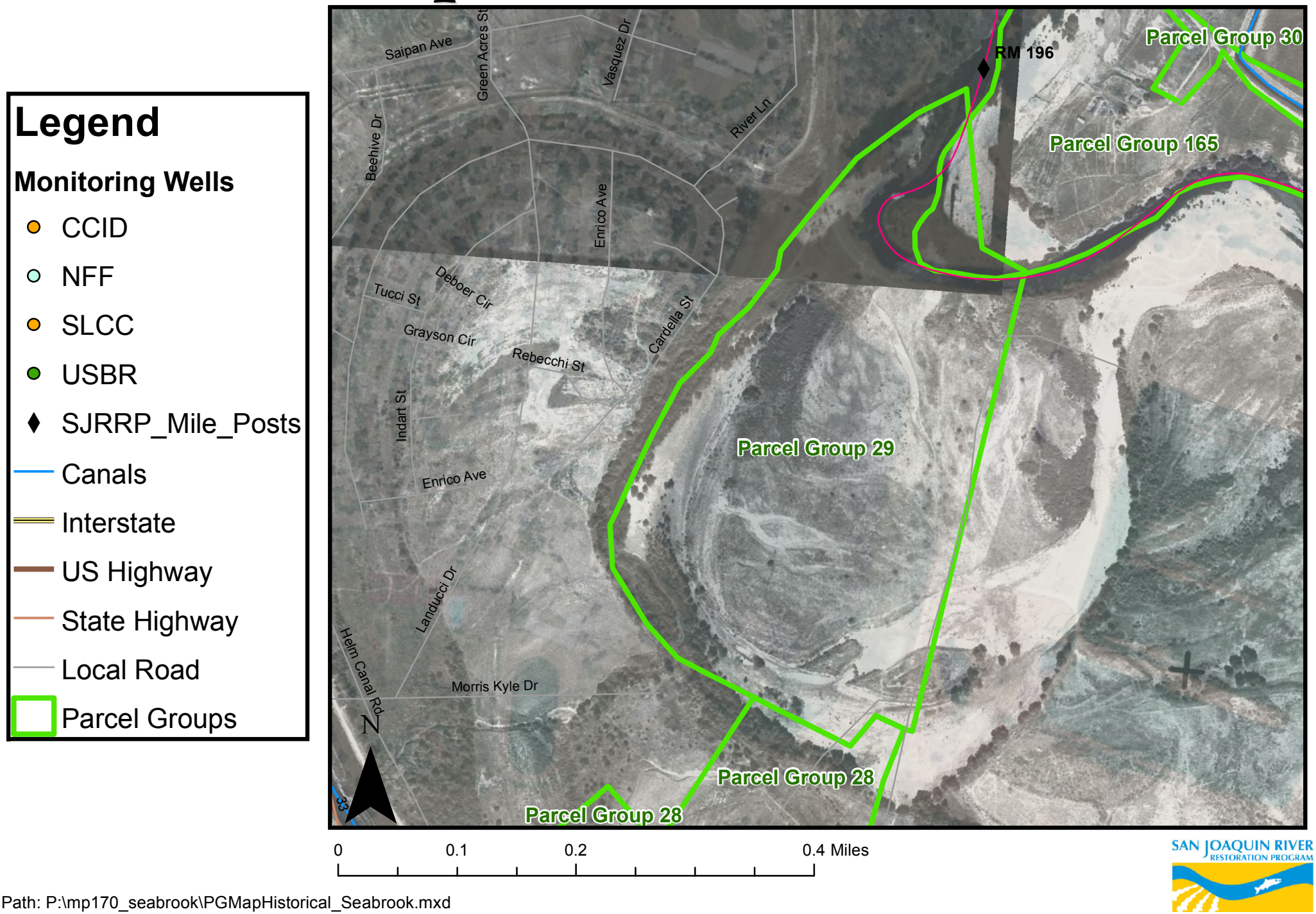

Path: P:\mp170_seabrook\PGMapHistorical_Seabrook.mxd

Parcel Group 30

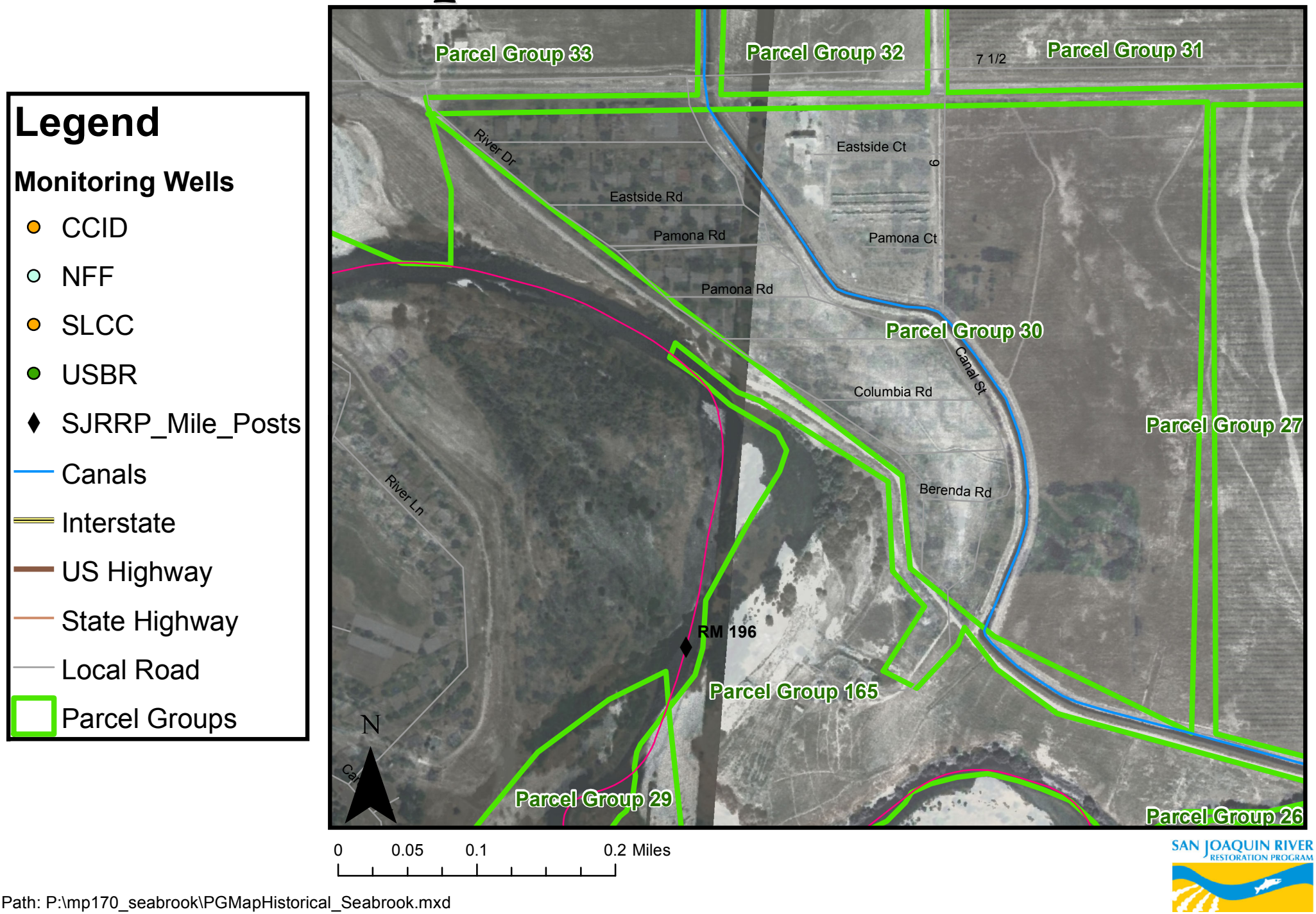

Path: P:\mp170_seabrook\PGMapHistorical_Seabrook.mxd

Parcel Group 31

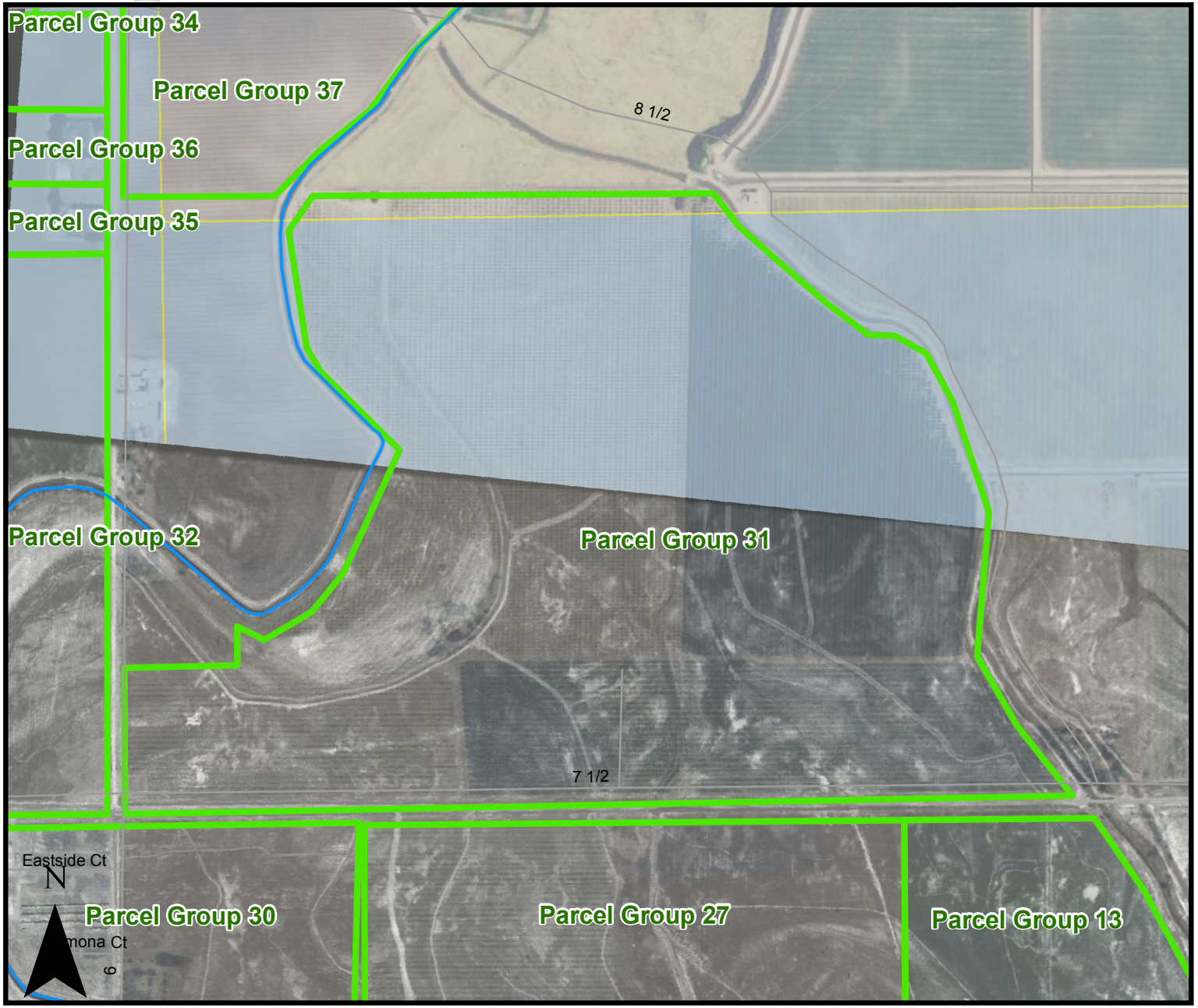

Legend

Monitoring Wells

- CCID
- NFF
- SLCC
- USBR
- SJRRP_Mile_Posts
- Canals
- Interstate
- US Highway
- State Highway
- Local Road
- Parcel Groups

SAN JOAQUIN RIVER RESTORATION PROGRAM

Path: P:\mp170_seabrook\PGMapHistorical_Seabrook.mxd

Parcel Group 32

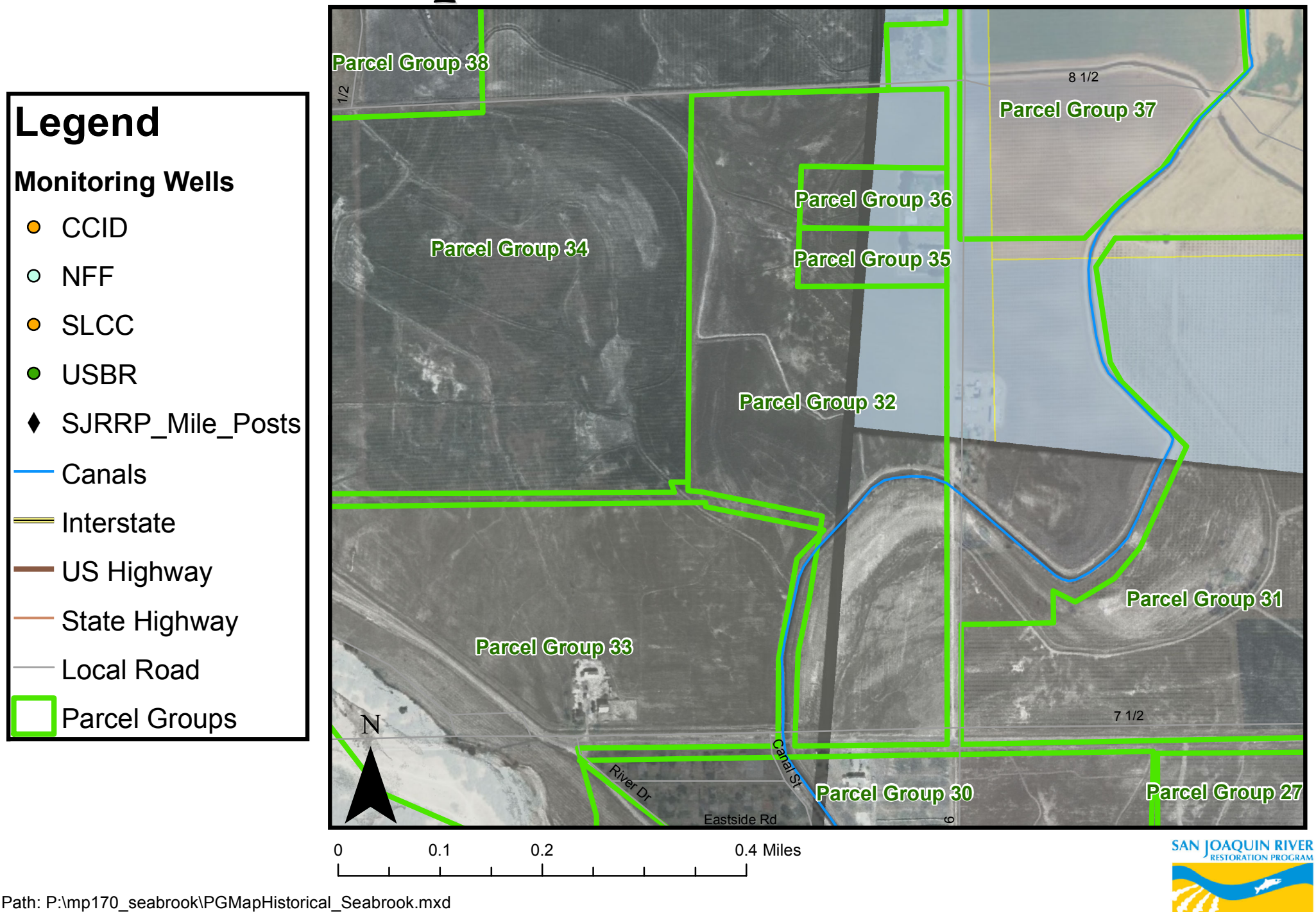

Path: P:\mp170_seabrook\PGMapHistorical_Seabrook.mxd

Parcel Group 33

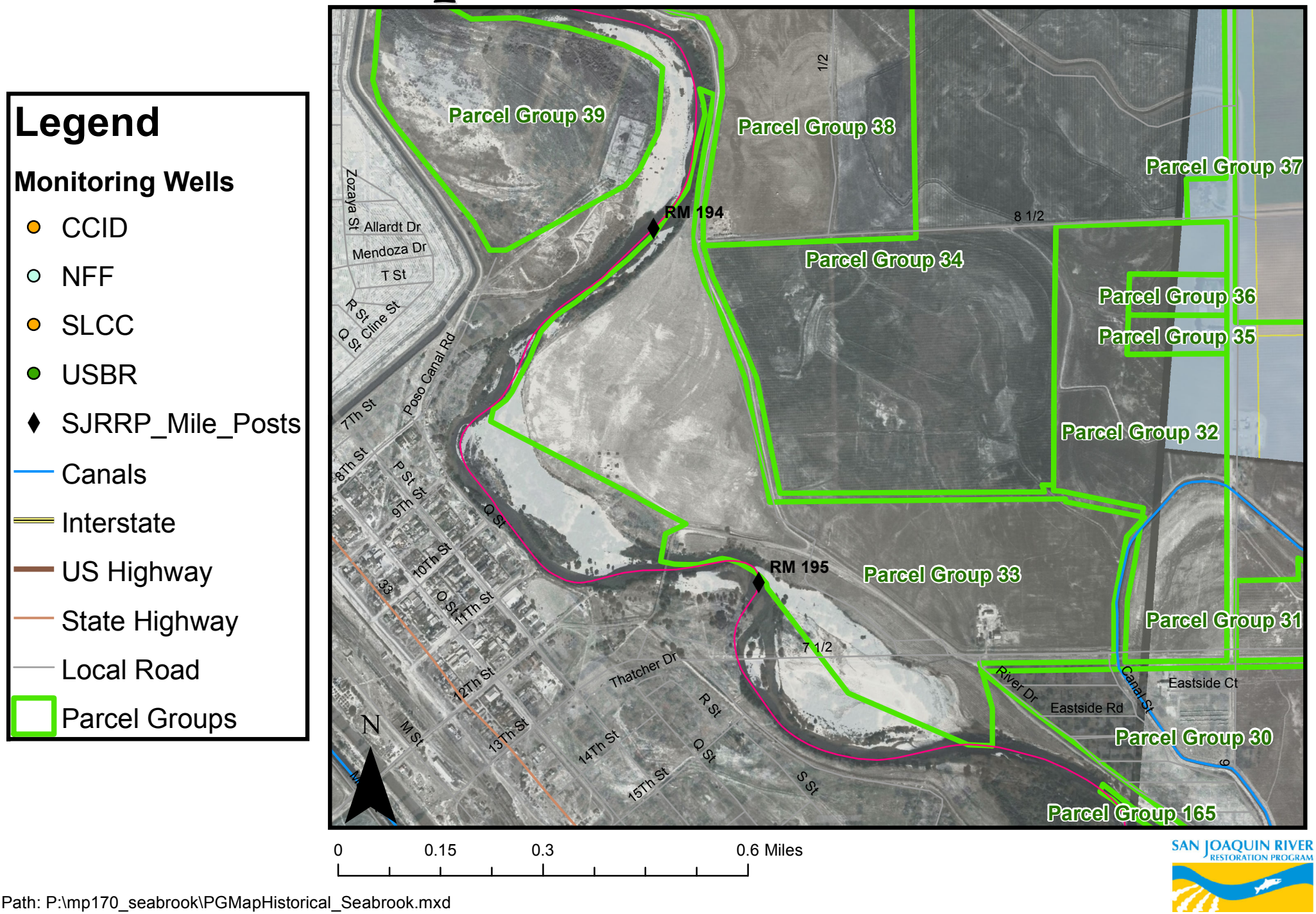

Path: P:\mp170_seabrook\PGMapHistorical_Seabrook.mxd

Parcel Group 34

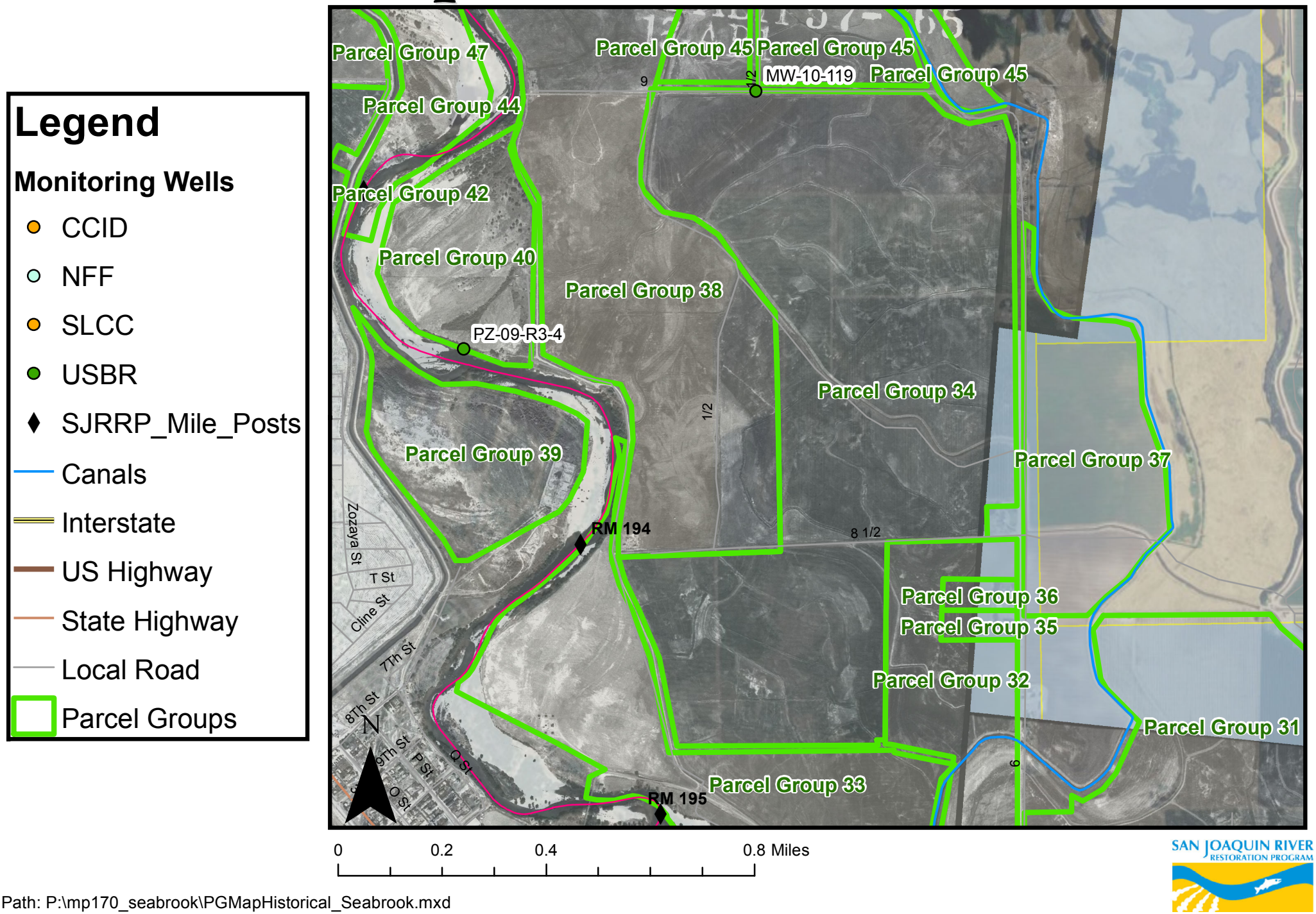

Path: P:\mp170_seabrook\PGMapHistorical_Seabrook.mxd

Parcel Group 35

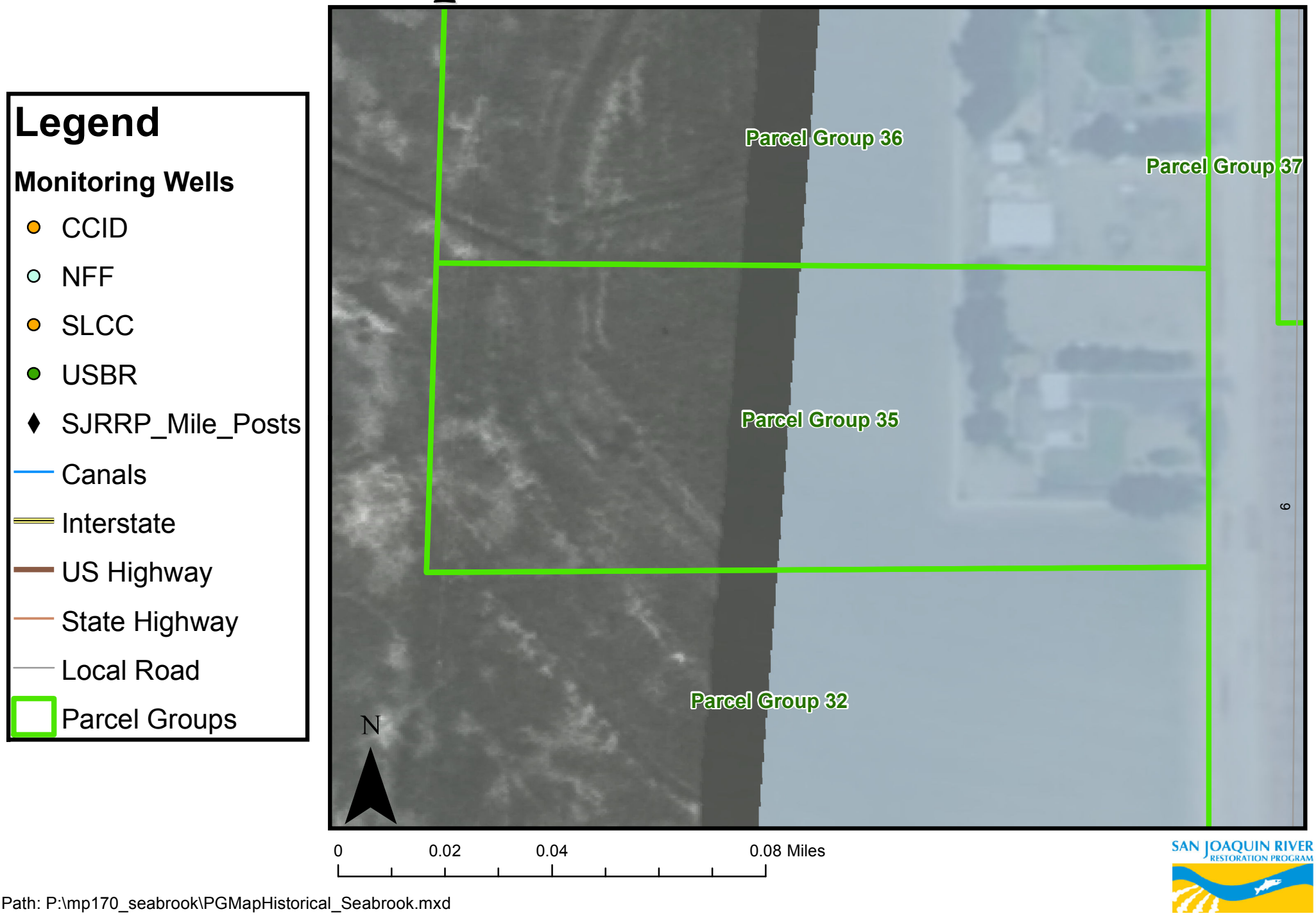

Path: P:\mp170_seabrook\PGMapHistorical_Seabrook.mxd

Parcel Group 36

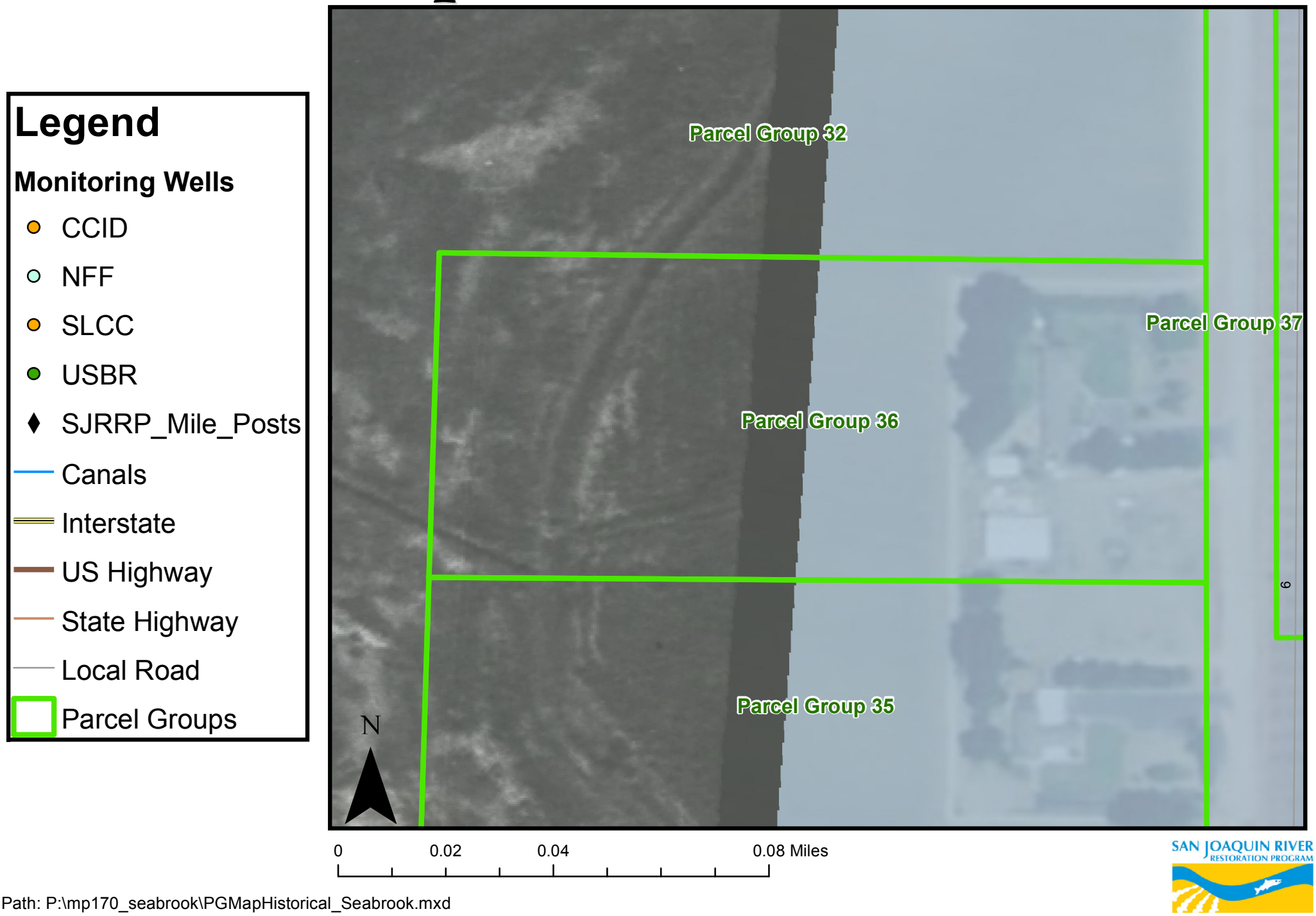

Path: P:\mp170_seabrook\PGMapHistorical_Seabrook.mxd

Parcel Group 37

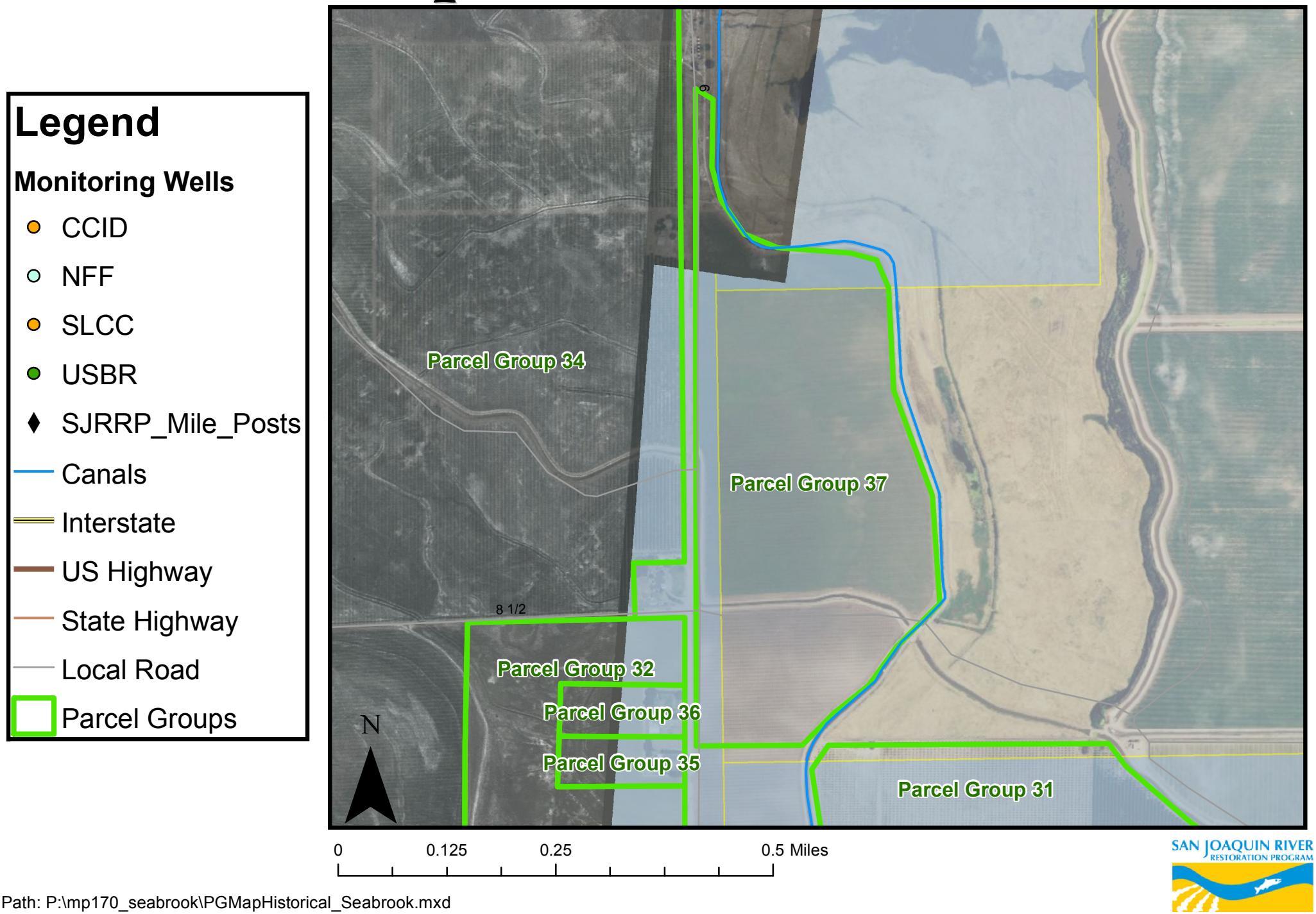

Path: P:\mp170_seabrook\PGMapHistorical_Seabrook.mxd

Parcel Group 38

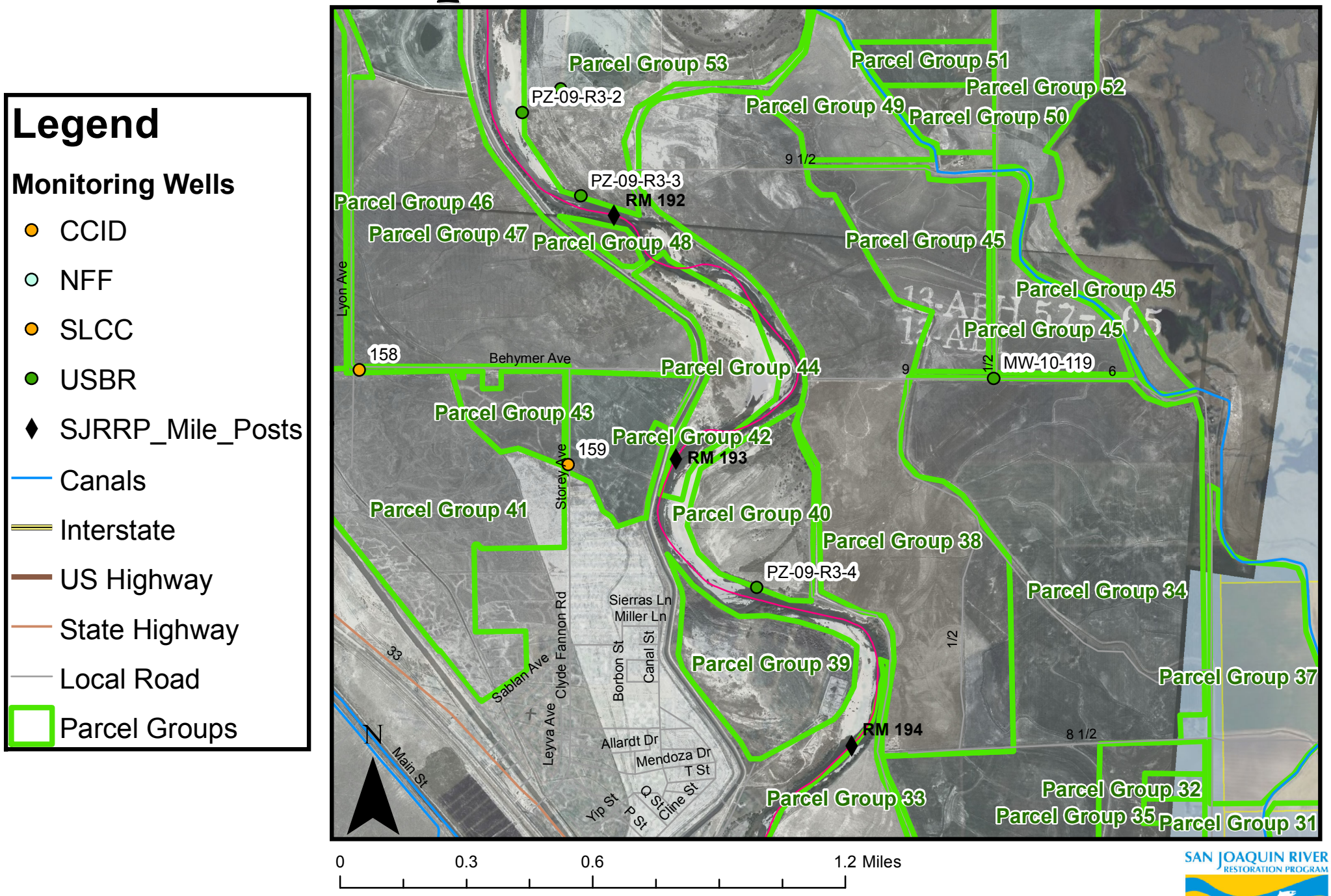

Path: P:\mp170_seabrook\PGMapHistorical_Seabrook.mxd

Parcel Group 39

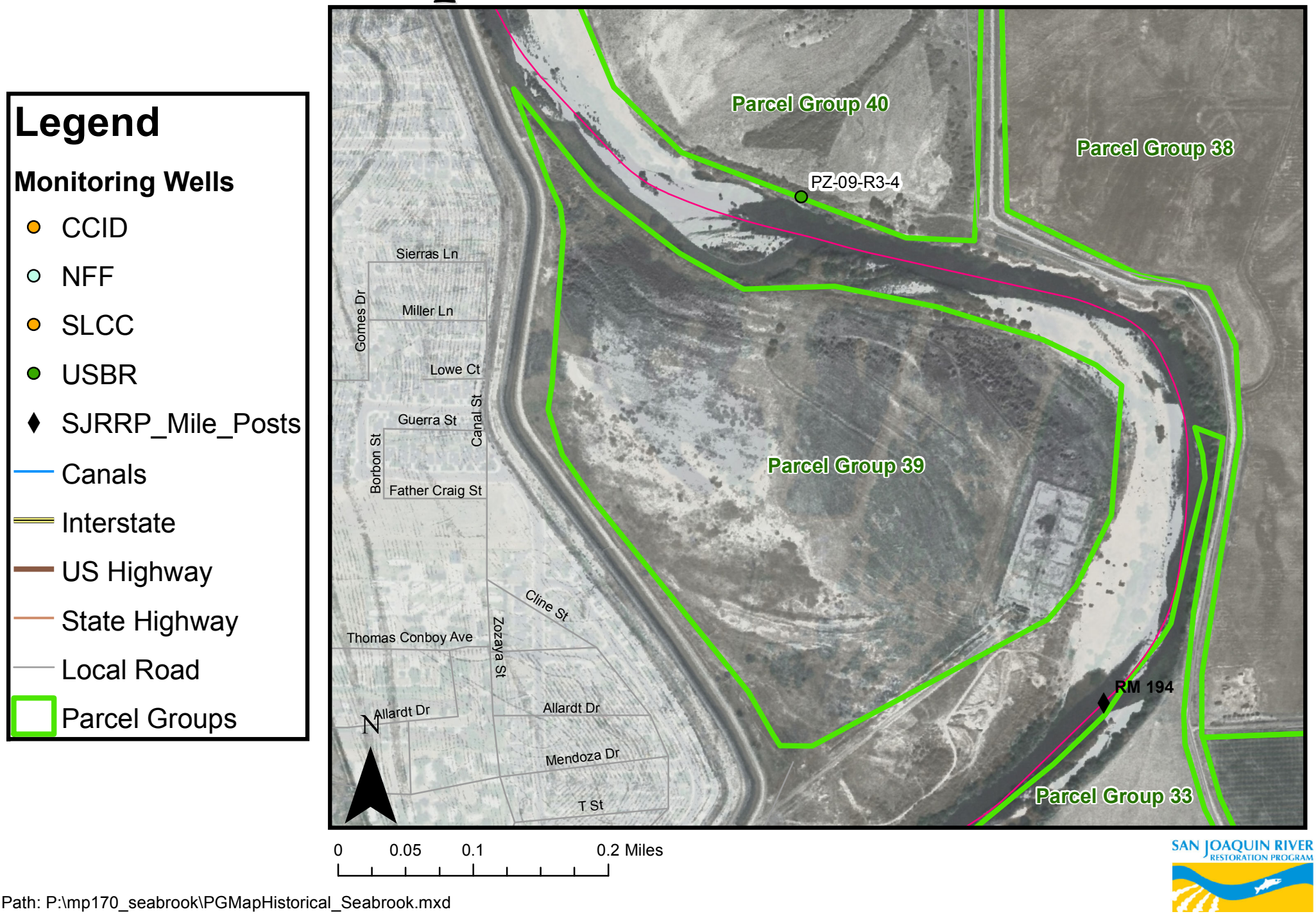

Path: P:\mp170_seabrook\PGMapHistorical_Seabrook.mxd

Parcel Group 40

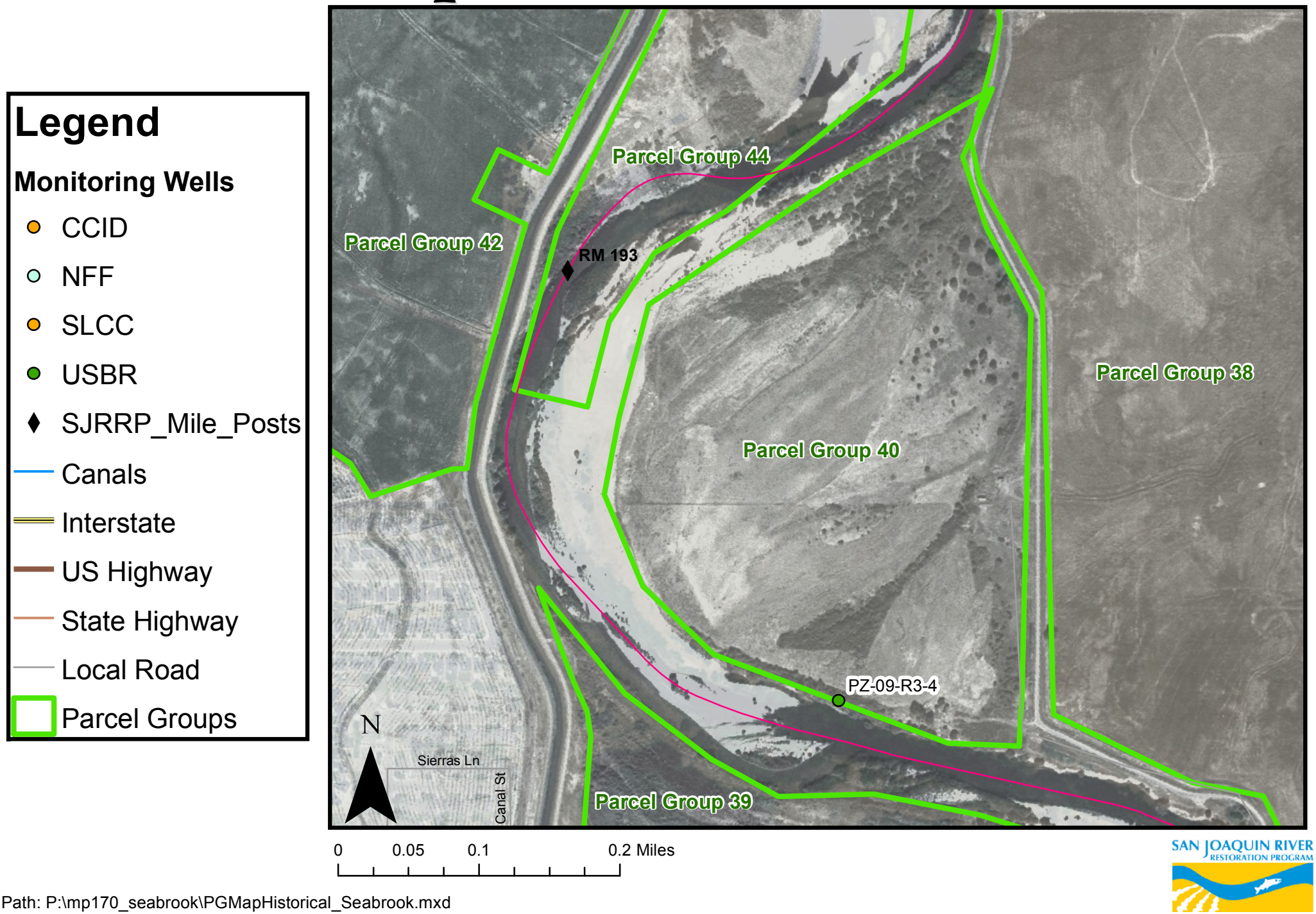

Path: P:\mp170_seabrook\PGMapHistorical_Seabrook.mxd

Parcel Group 41

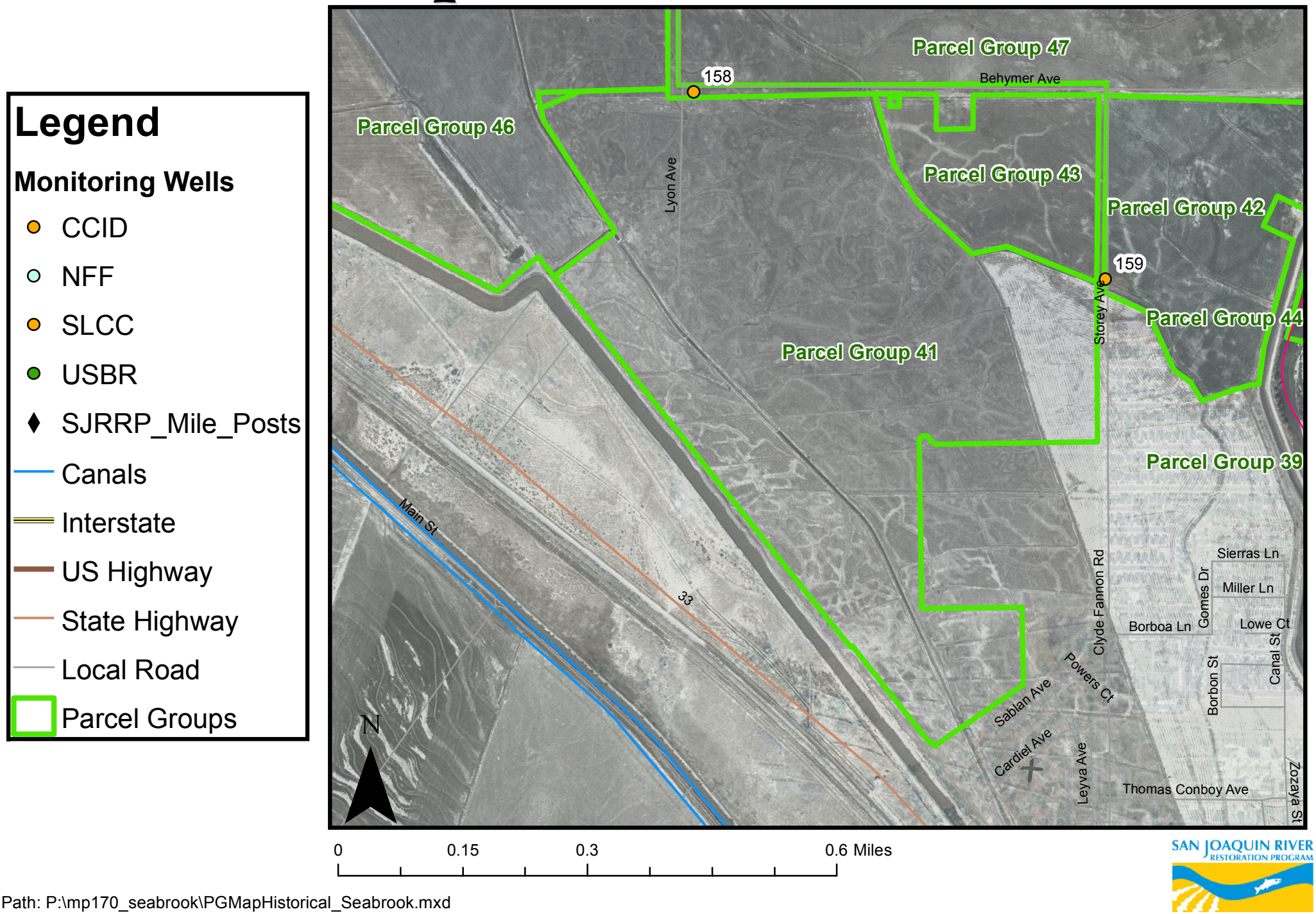

Path: P:\mp170_seabrook\PGMapHistorical_Seabrook.mxd

Parcel Group 42

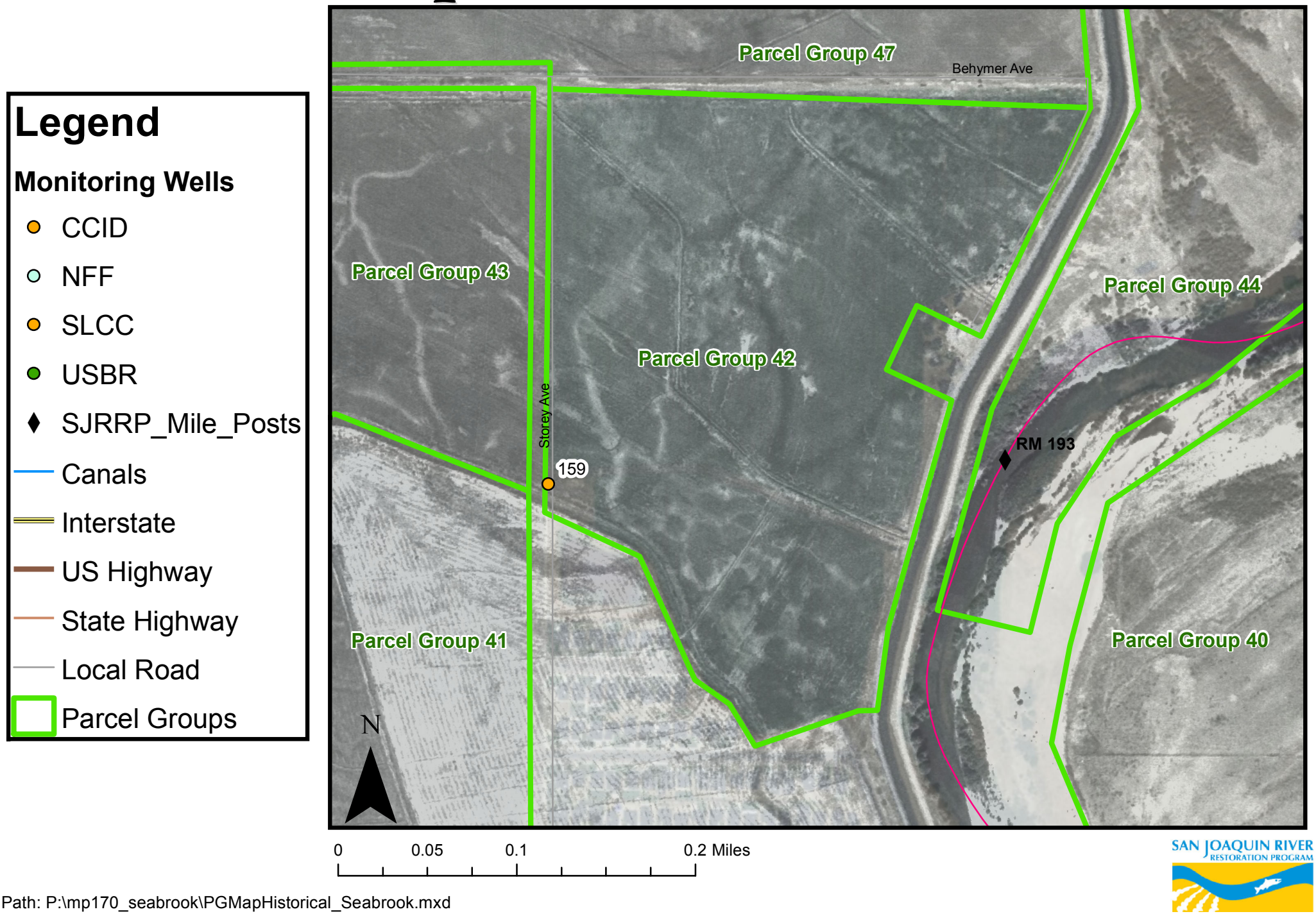

Path: P:\mp170_seabrook\PGMapHistorical_Seabrook.mxd

Parcel Group 43

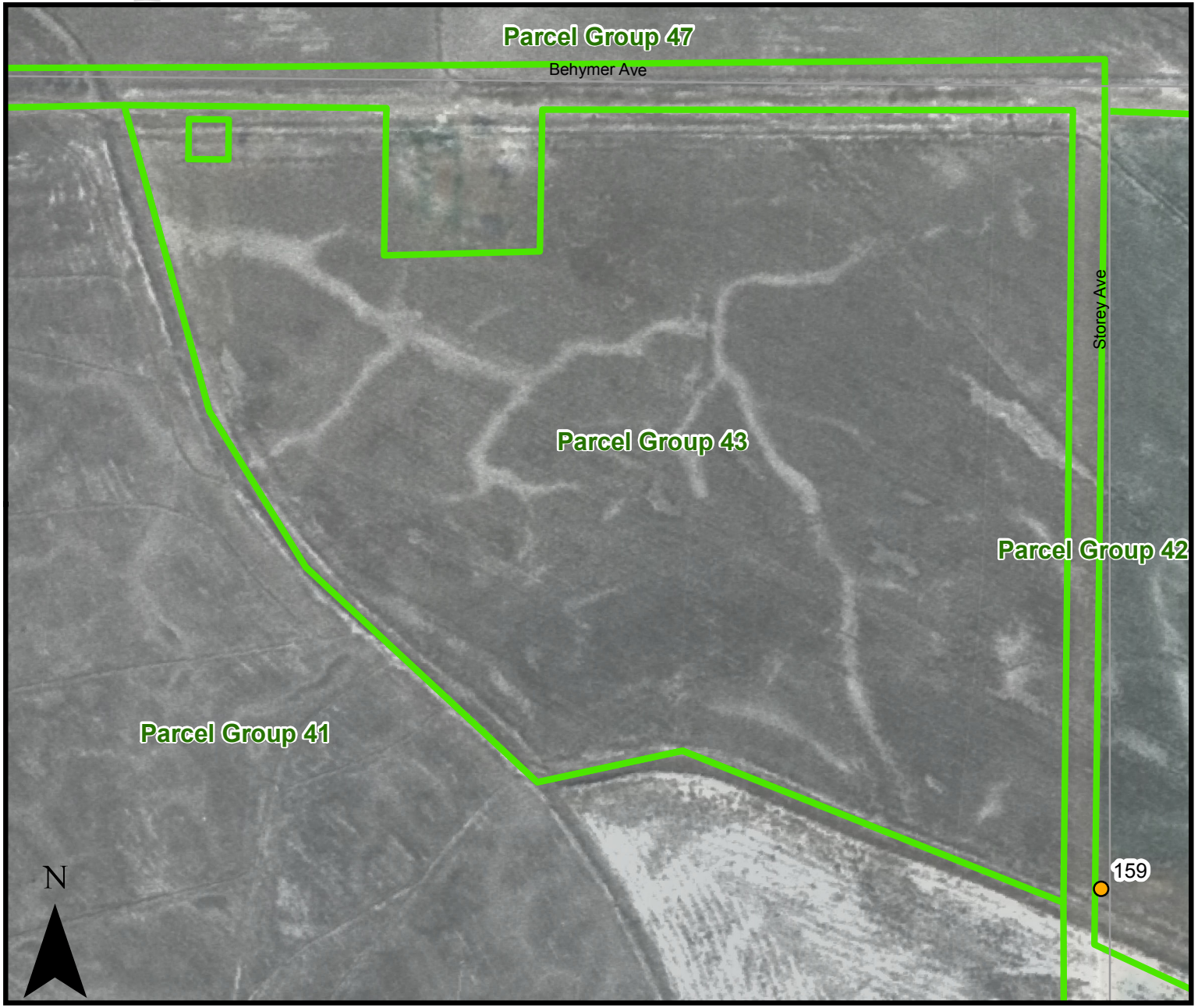

Legend

Monitoring Wells

- CCID
- NFF
- SLCC
- USBR
- SJRRP_Mile_Posts
- Canals
- Interstate
- US Highway
- State Highway
- Local Road
- Parcel Groups

SAN JOAQUIN RIVER RESTORATION PROGRAM

Path: P:\mp170_seabrook\PGMapHistorical_Seabrook.mxd

Parcel Group 44

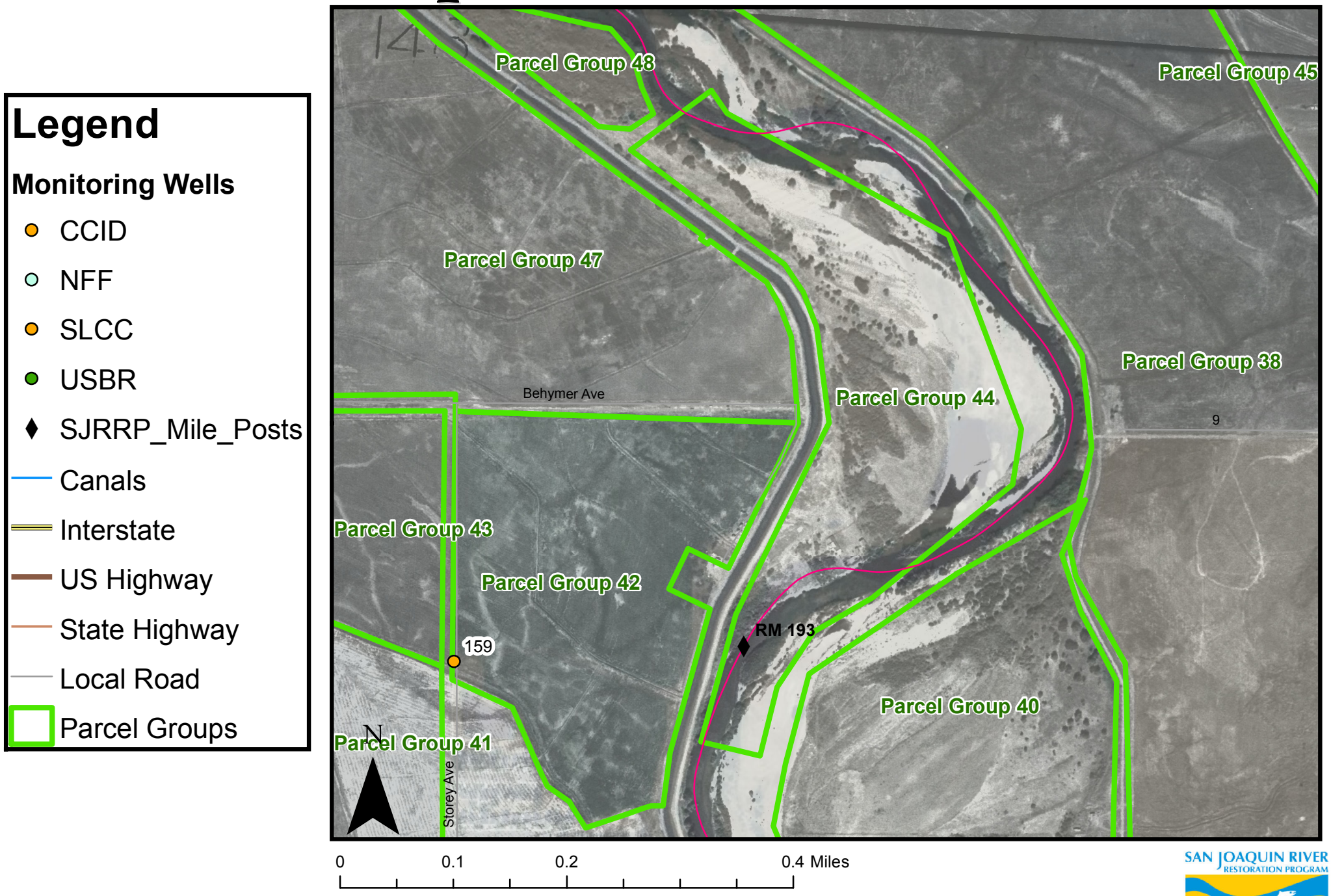

Path: P:\mp170_seabrook\PGMapHistorical_Seabrook.mxd

SAN JOAQUIN RIVER RESTORATION PROGRAM

Parcel Group 45

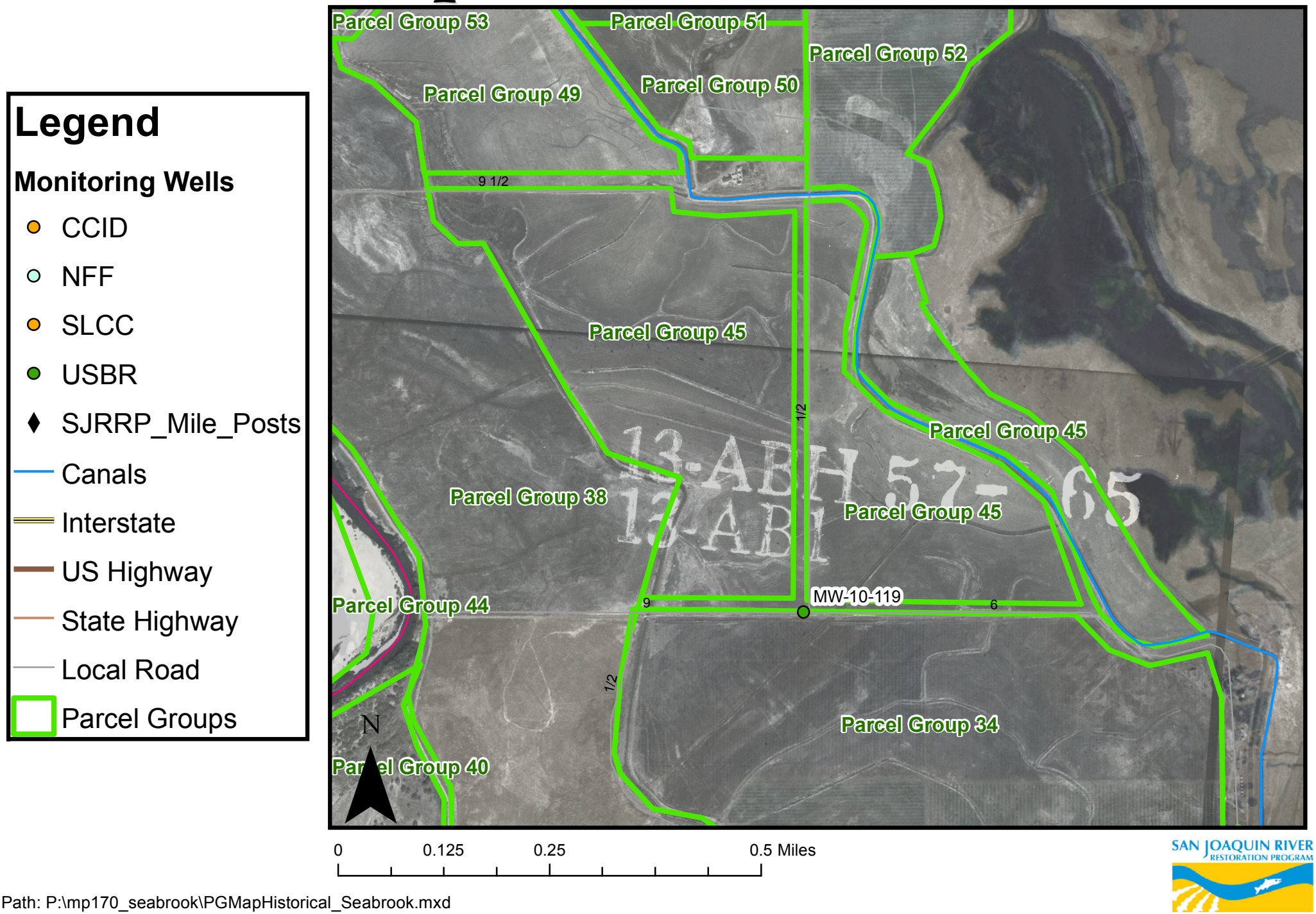

Path: P:\mp170_seabrook\PGMapHistorical_Seabrook.mxd

Parcel Group 46

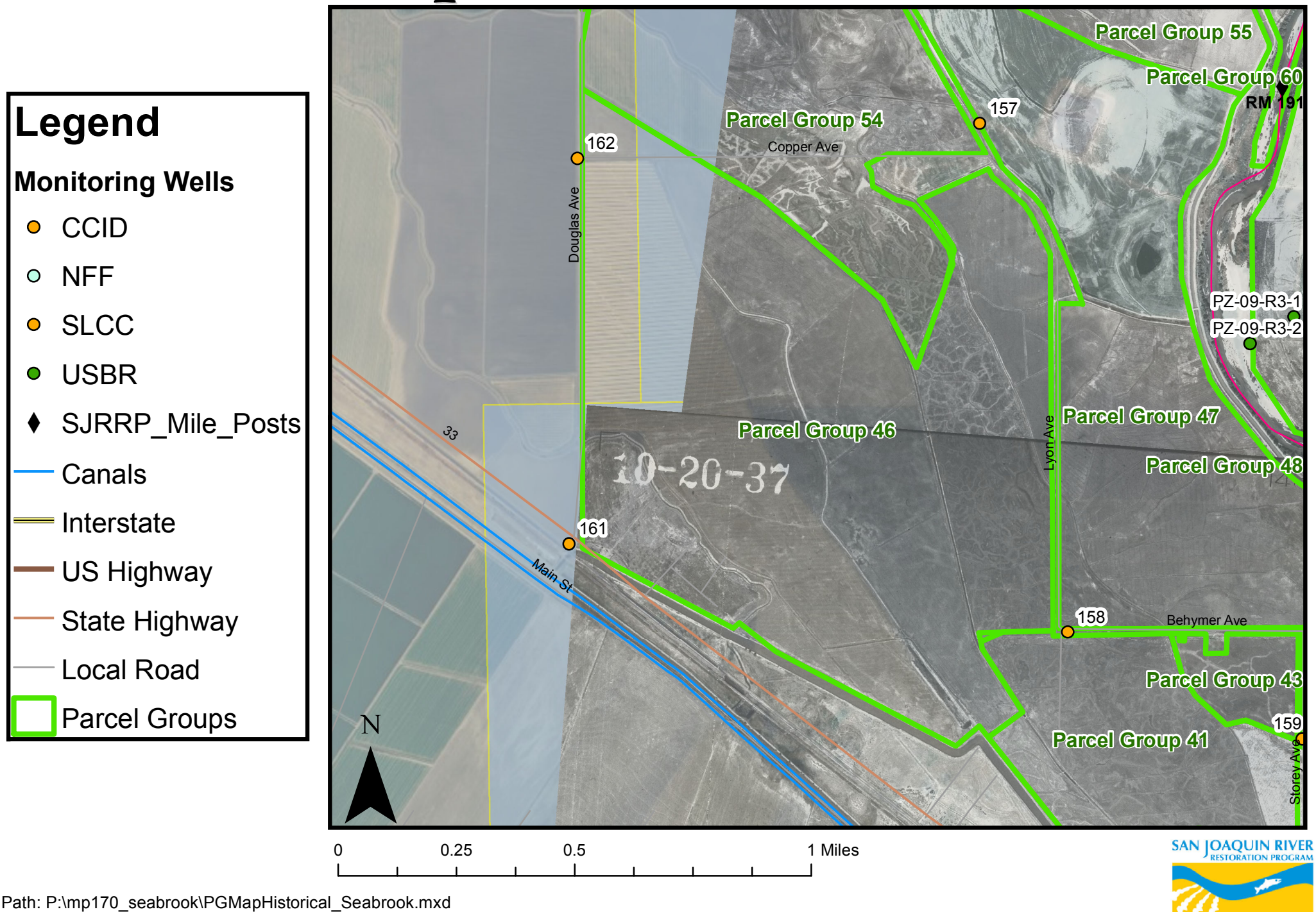

Path: P:\mp170_seabrook\PGMapHistorical_Seabrook.mxd

Parcel Group 47

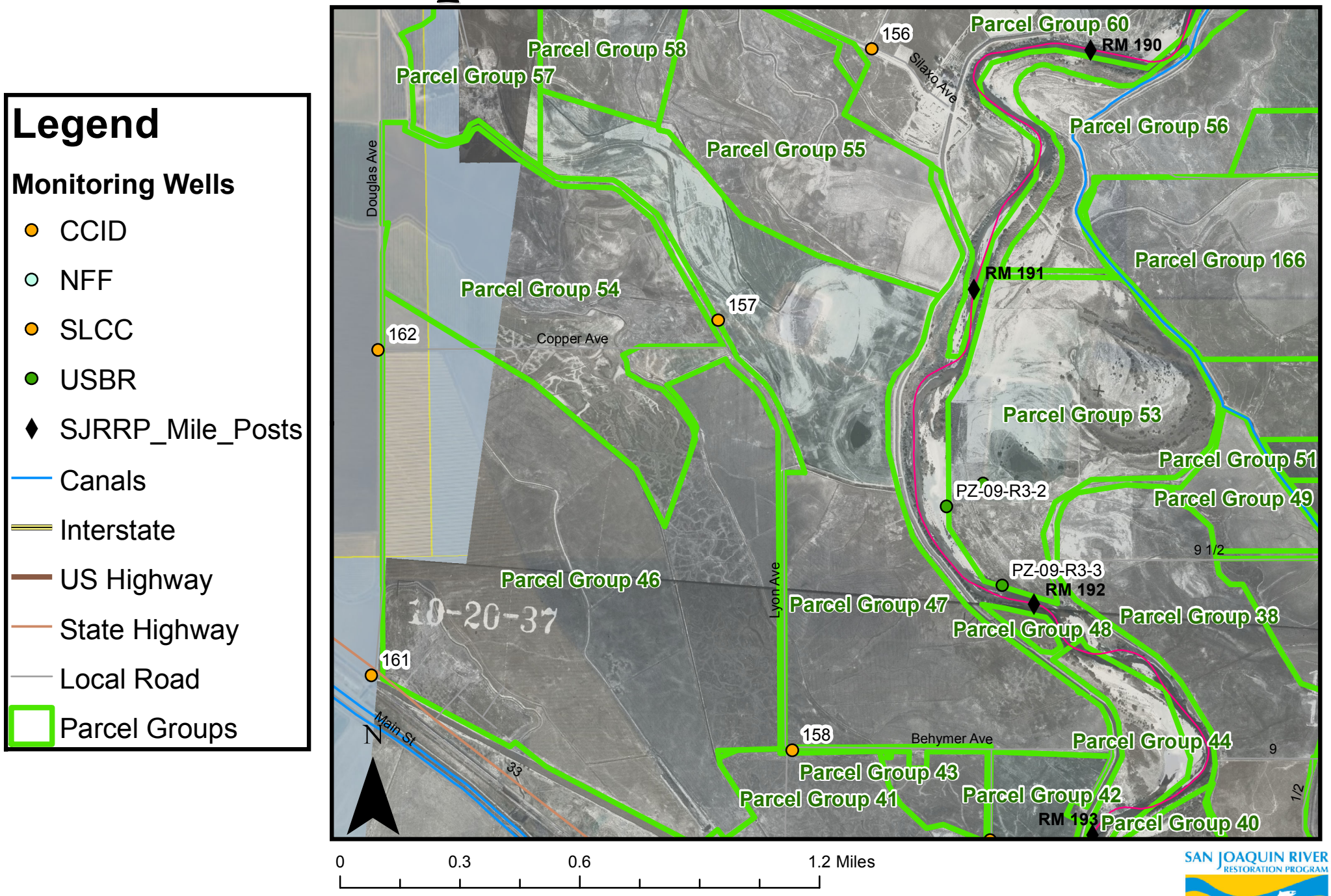

Path: P:\mp170_seabrook\PGMapHistorical_Seabrook.mxd

SAN JOAQUIN RIVER RESTORATION PROGRAM

Parcel Group 48

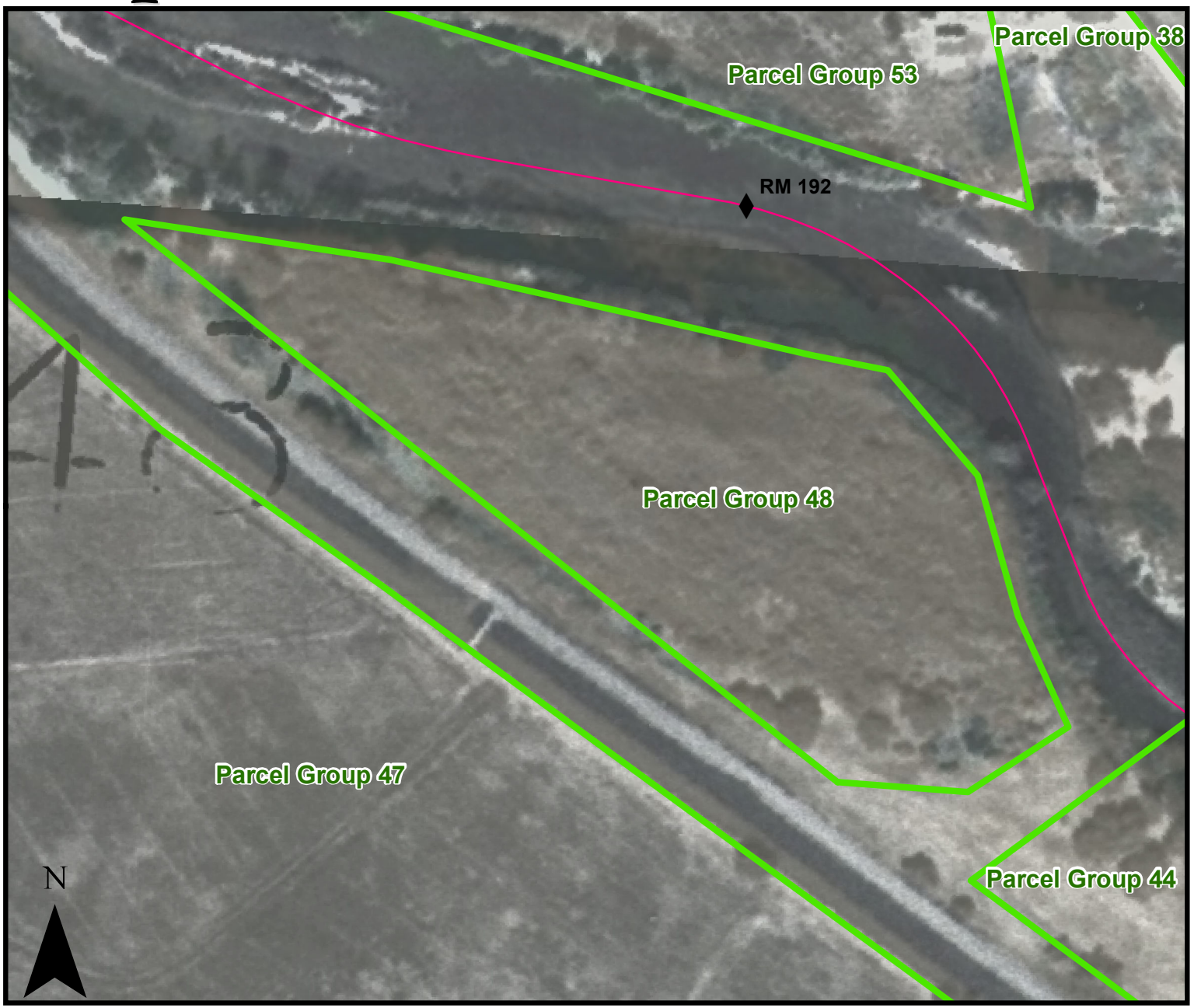

Legend

Monitoring Wells

- CCID
- NFF
- SLCC
- USBR
- SJRRP_Mile_Posts
- Canals
- Interstate
- US Highway
- State Highway
- Local Road
- Parcel Groups

SAN JOAQUIN RIVER RESTORATION PROGRAM

Path: P:\mp170_seabrook\PGMapHistorical_Seabrook.mxd

Parcel Group 49

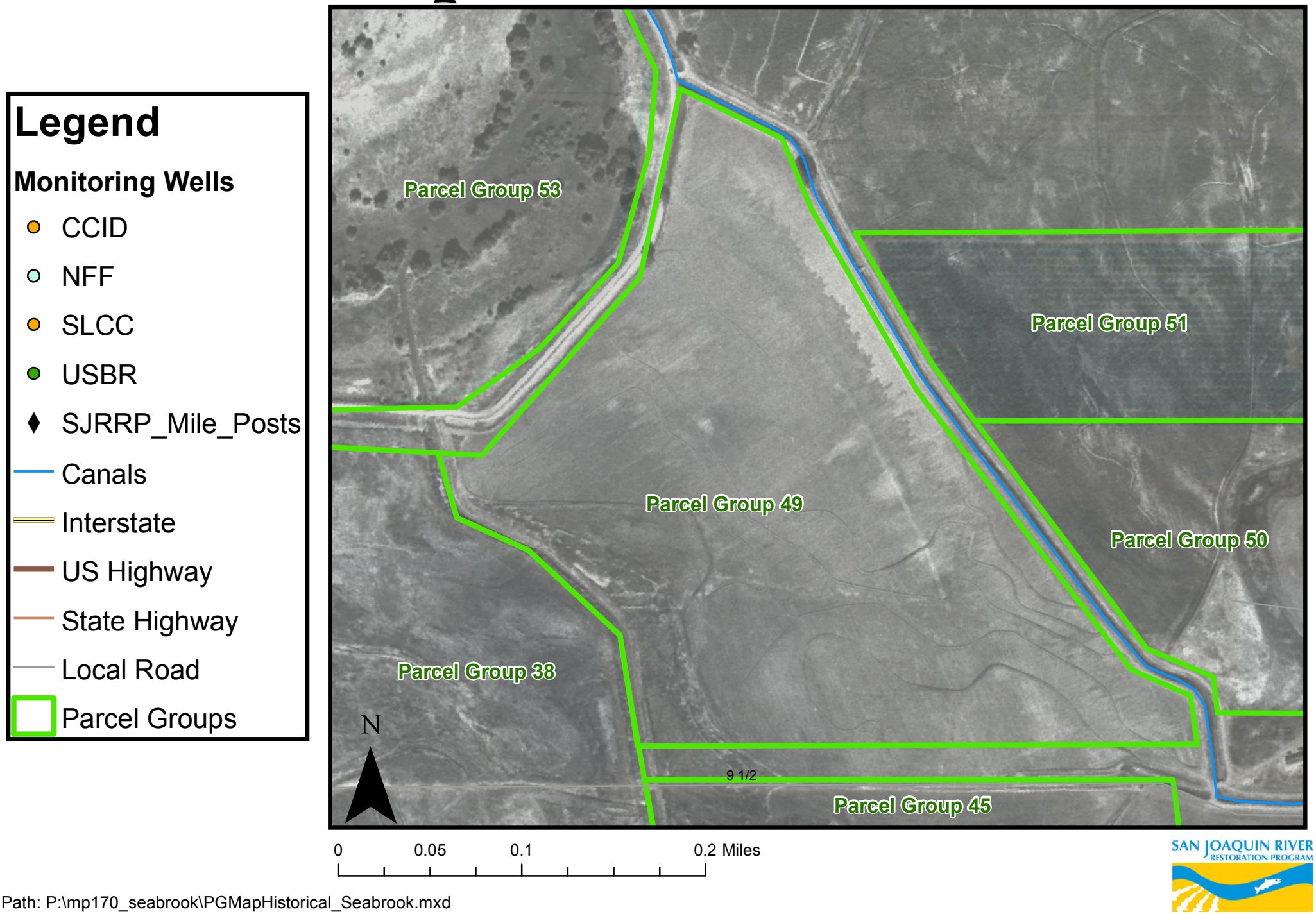

Path: P:\mp170_seabrook\PGMapHistorical_Seabrook.mxd

Parcel Group 50

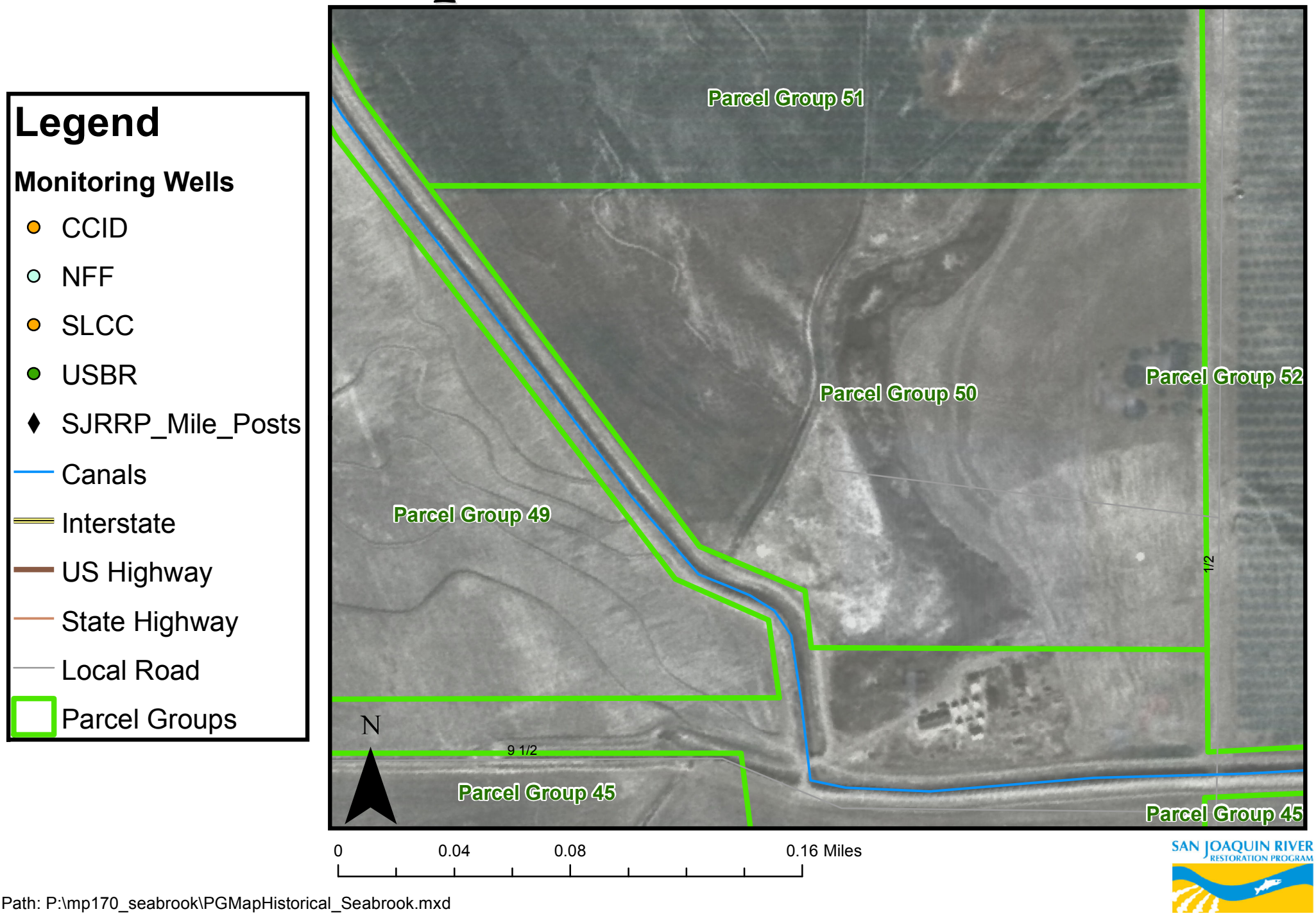

Path: P:\mp170_seabrook\PGMapHistorical_Seabrook.mxd

Parcel Group 51

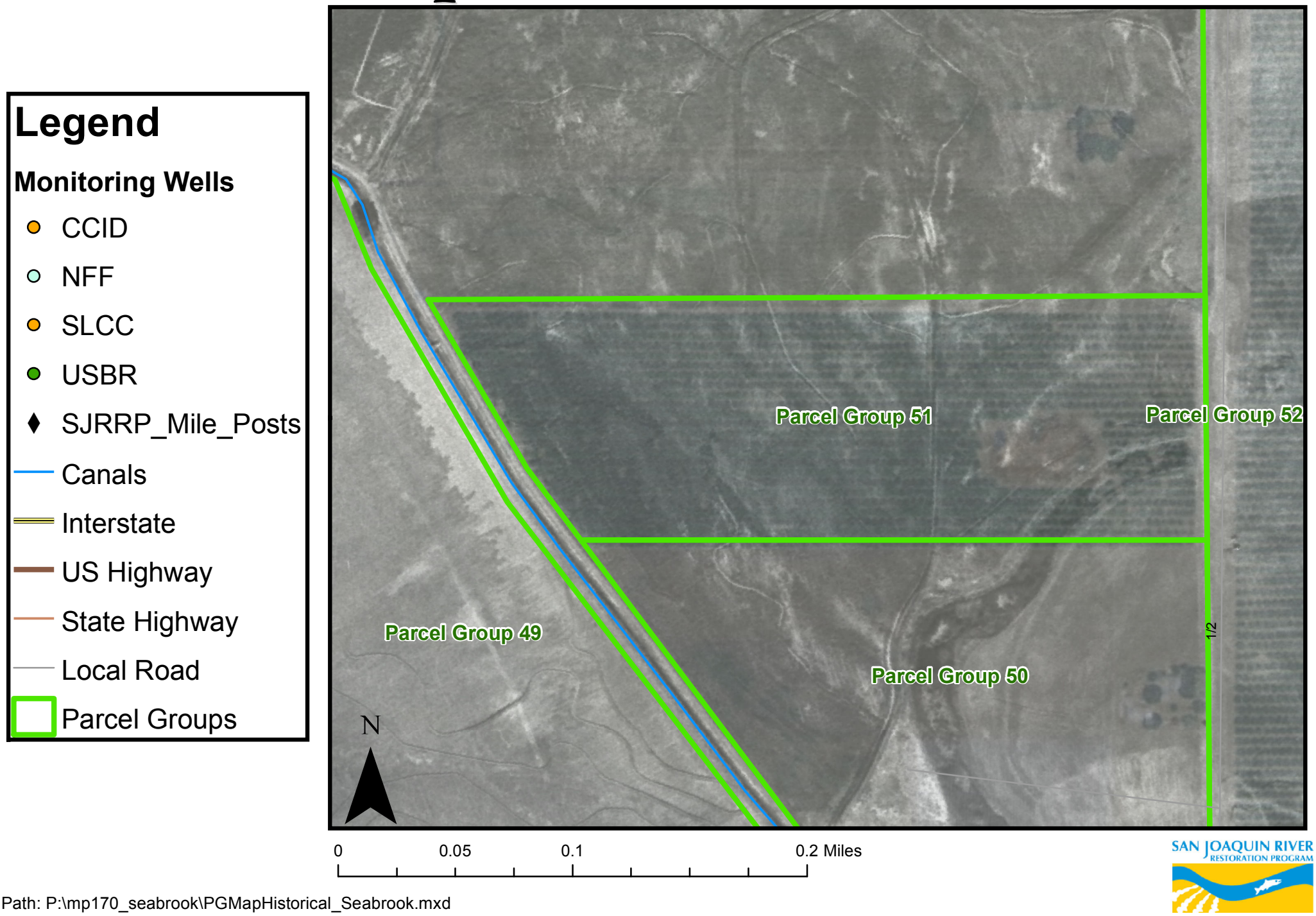

Path: P:\mp170_seabrook\PGMapHistorical_Seabrook.mxd

Parcel Group 52

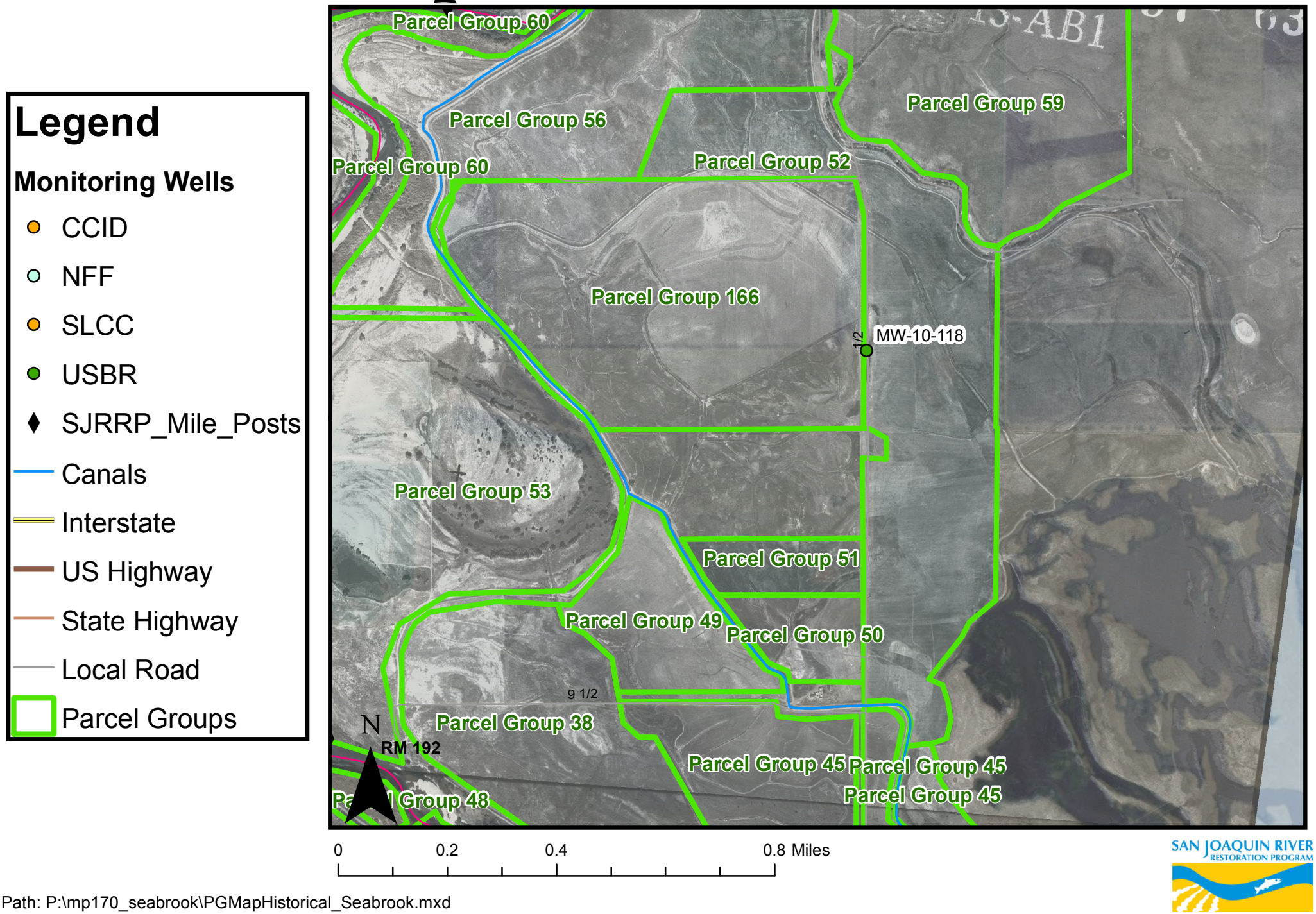

Path: P:\mp170_seabrook\PGMapHistorical_Seabrook.mxd

Parcel Group 53

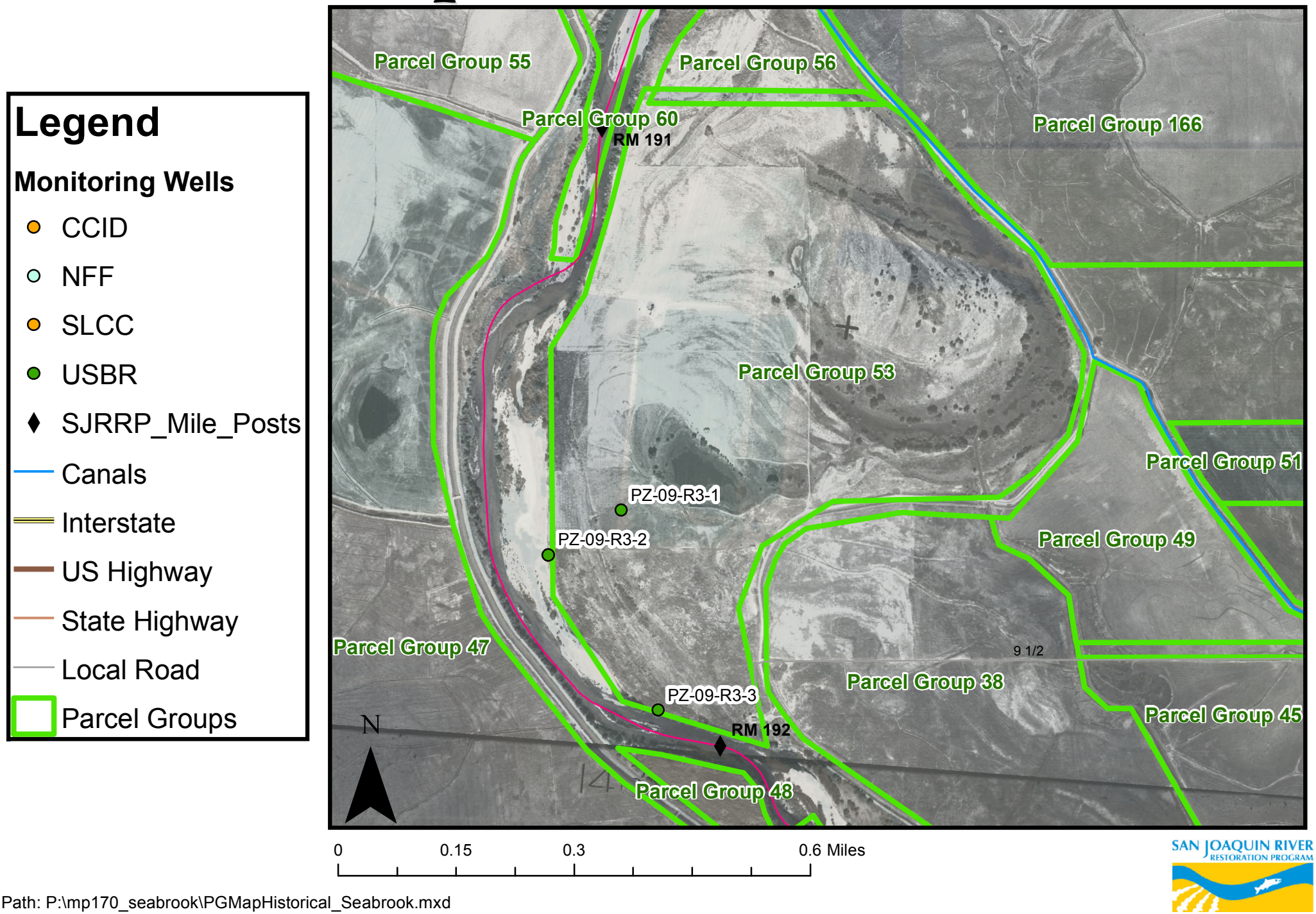

Path: P:\mp170_seabrook\PGMapHistorical_Seabrook.mxd

Parcel Group 54

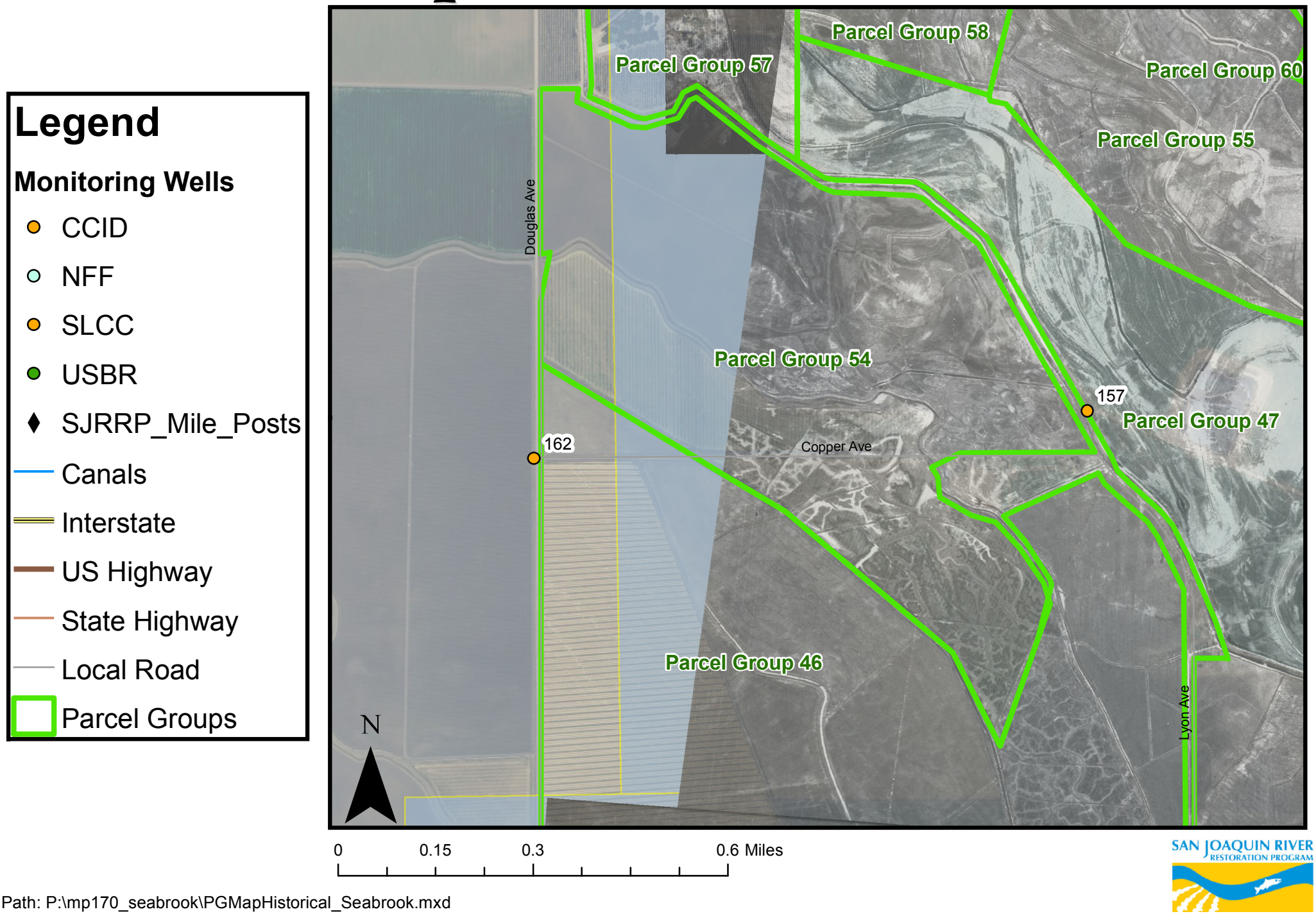

Path: P:\mp170_seabrook\PGMapHistorical_Seabrook.mxd

Parcel Group 55

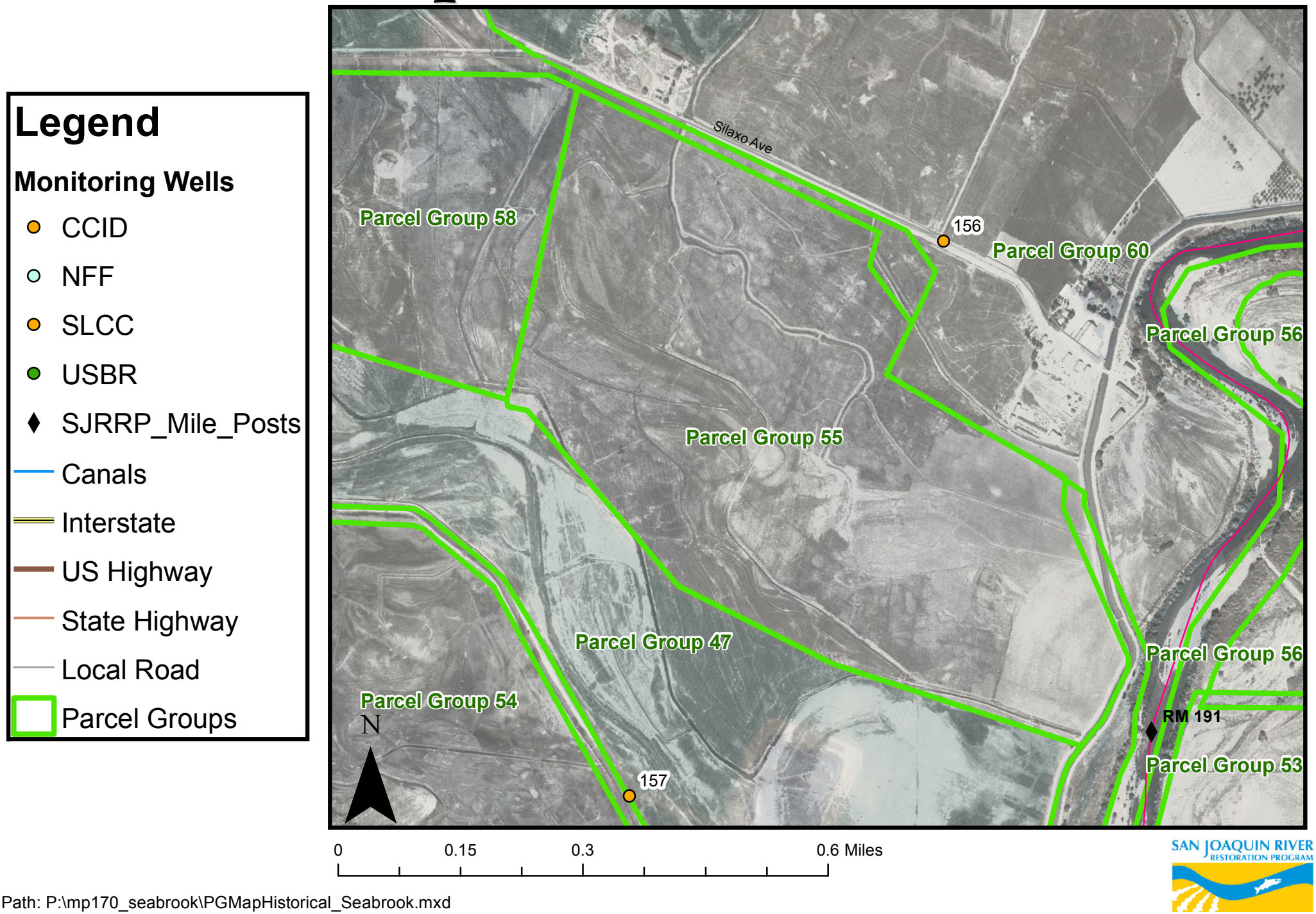

Path: P:\mp170_seabrook\PGMapHistorical_Seabrook.mxd

Parcel Group 56

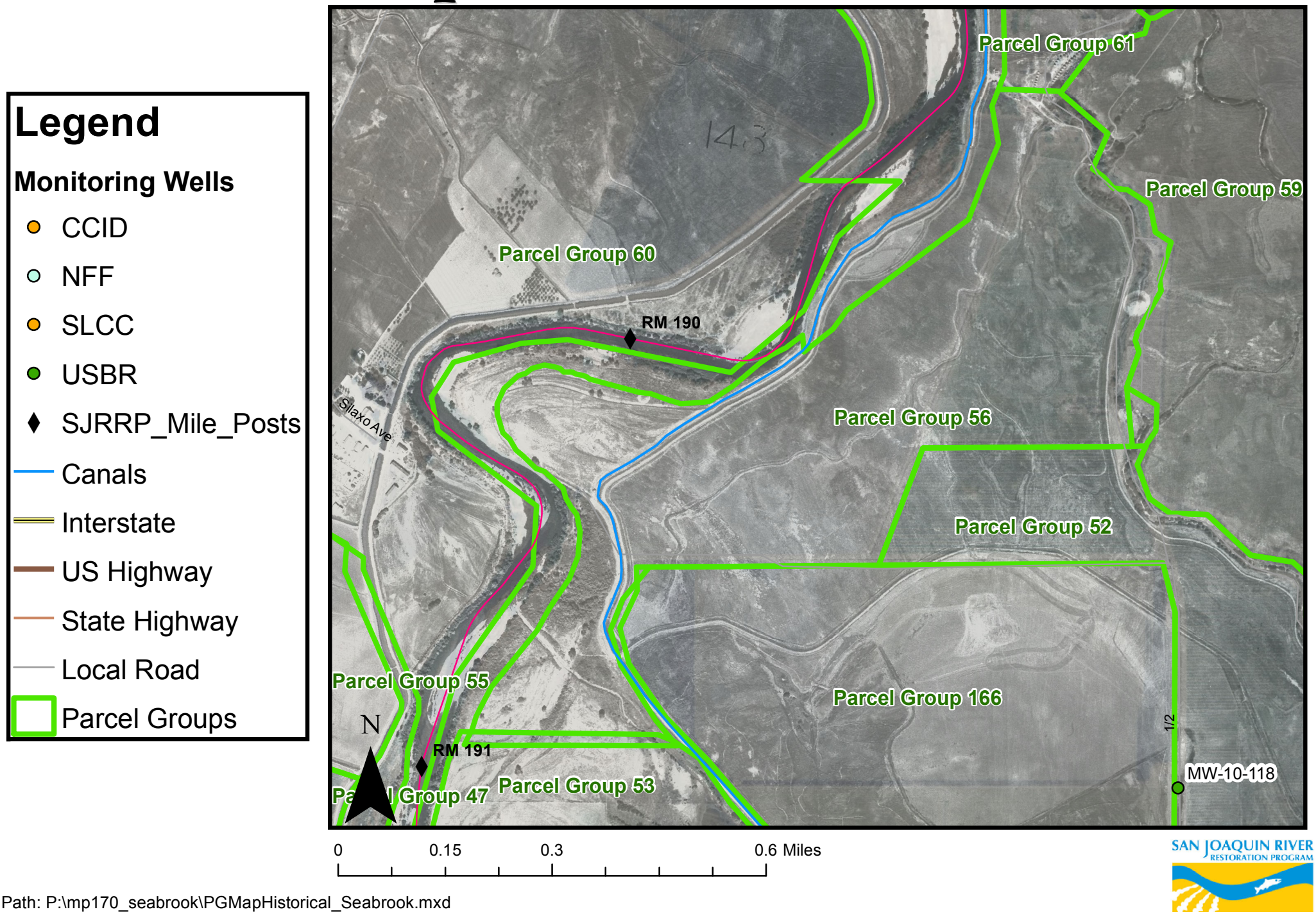

Path: P:\mp170_seabrook\PGMapHistorical_Seabrook.mxd

Parcel Group 57

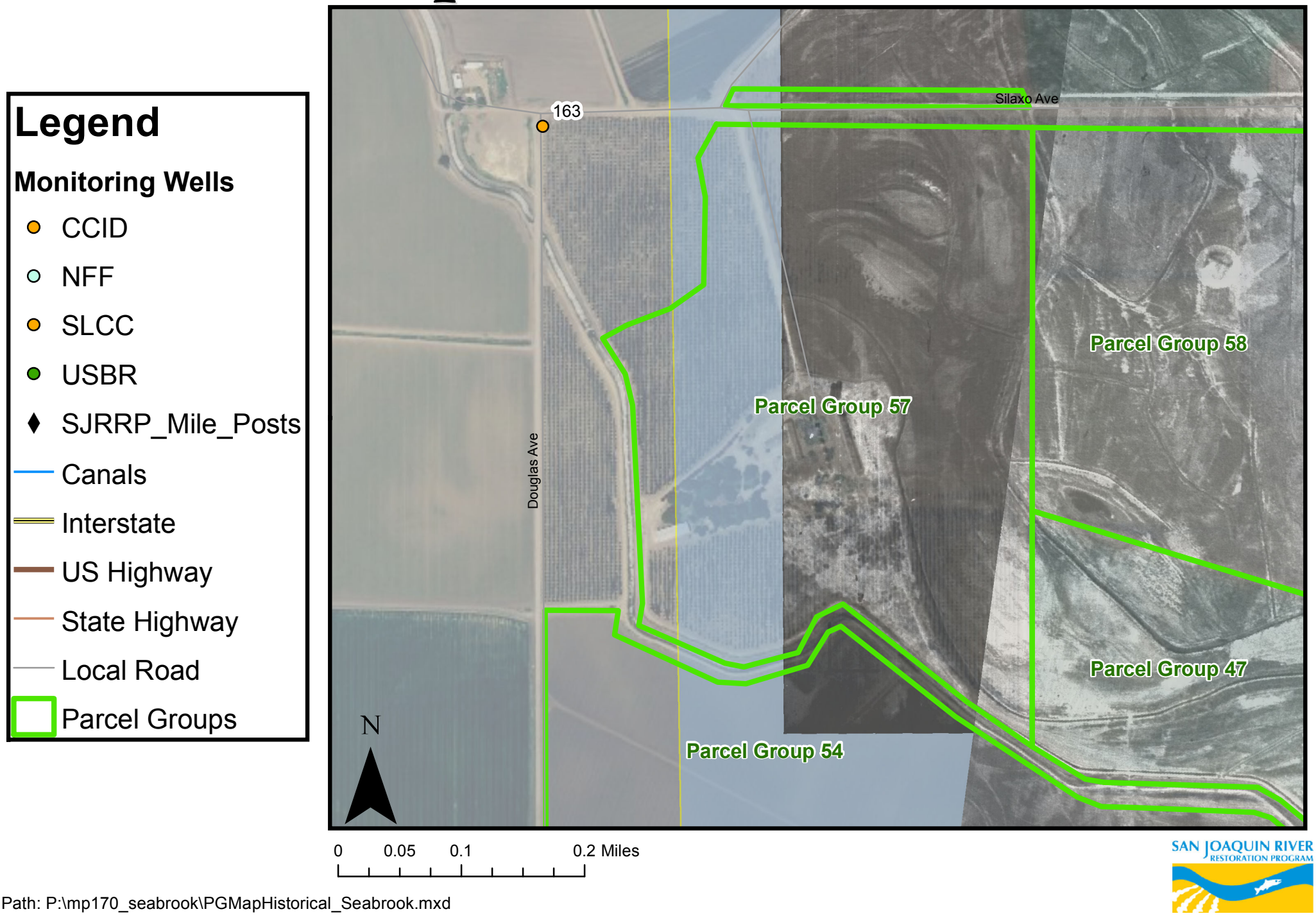

Path: P:\mp170_seabrook\PGMapHistorical_Seabrook.mxd

Parcel Group 58

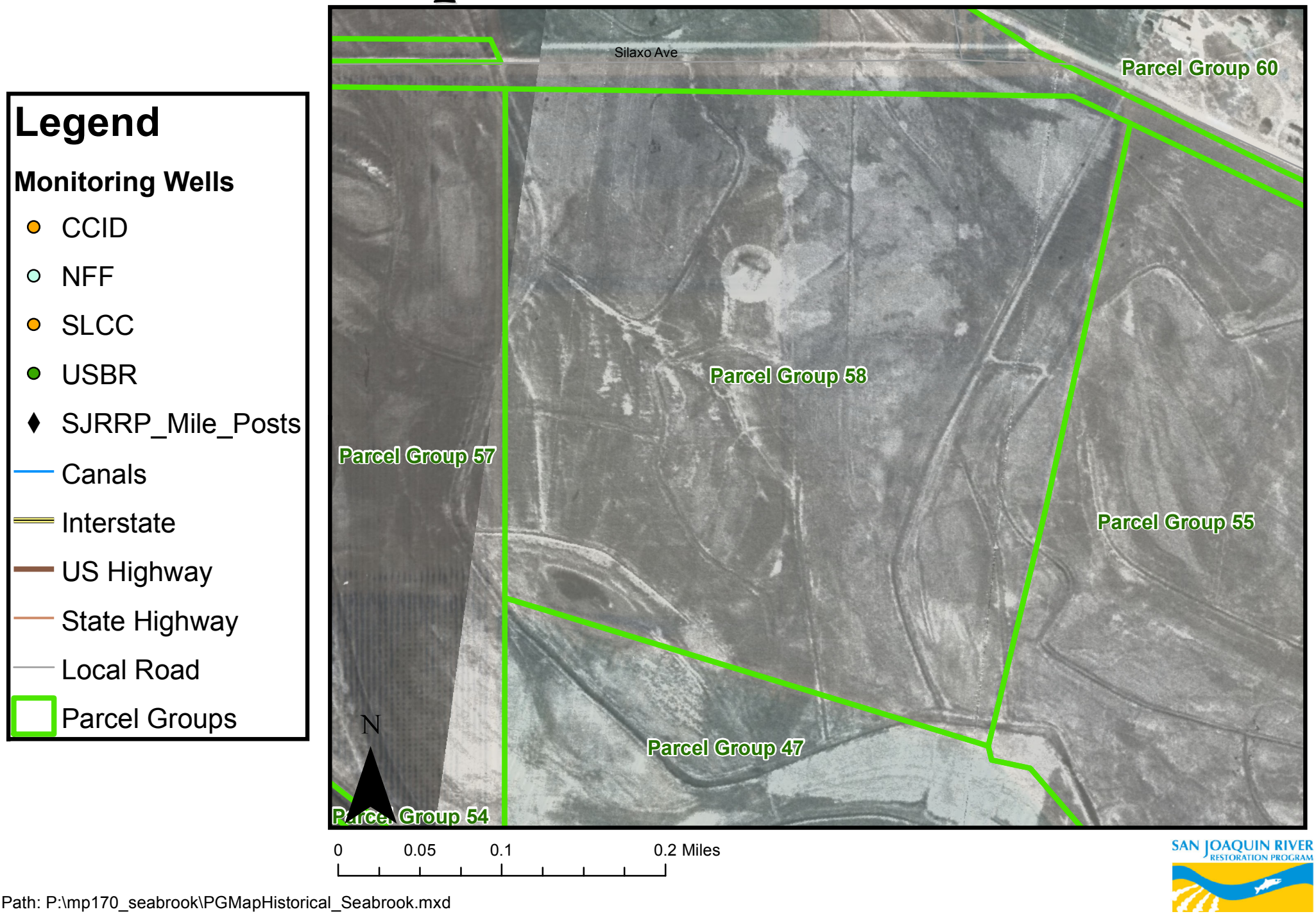

Path: P:\mp170_seabrook\PGMapHistorical_Seabrook.mxd

Parcel Group 59

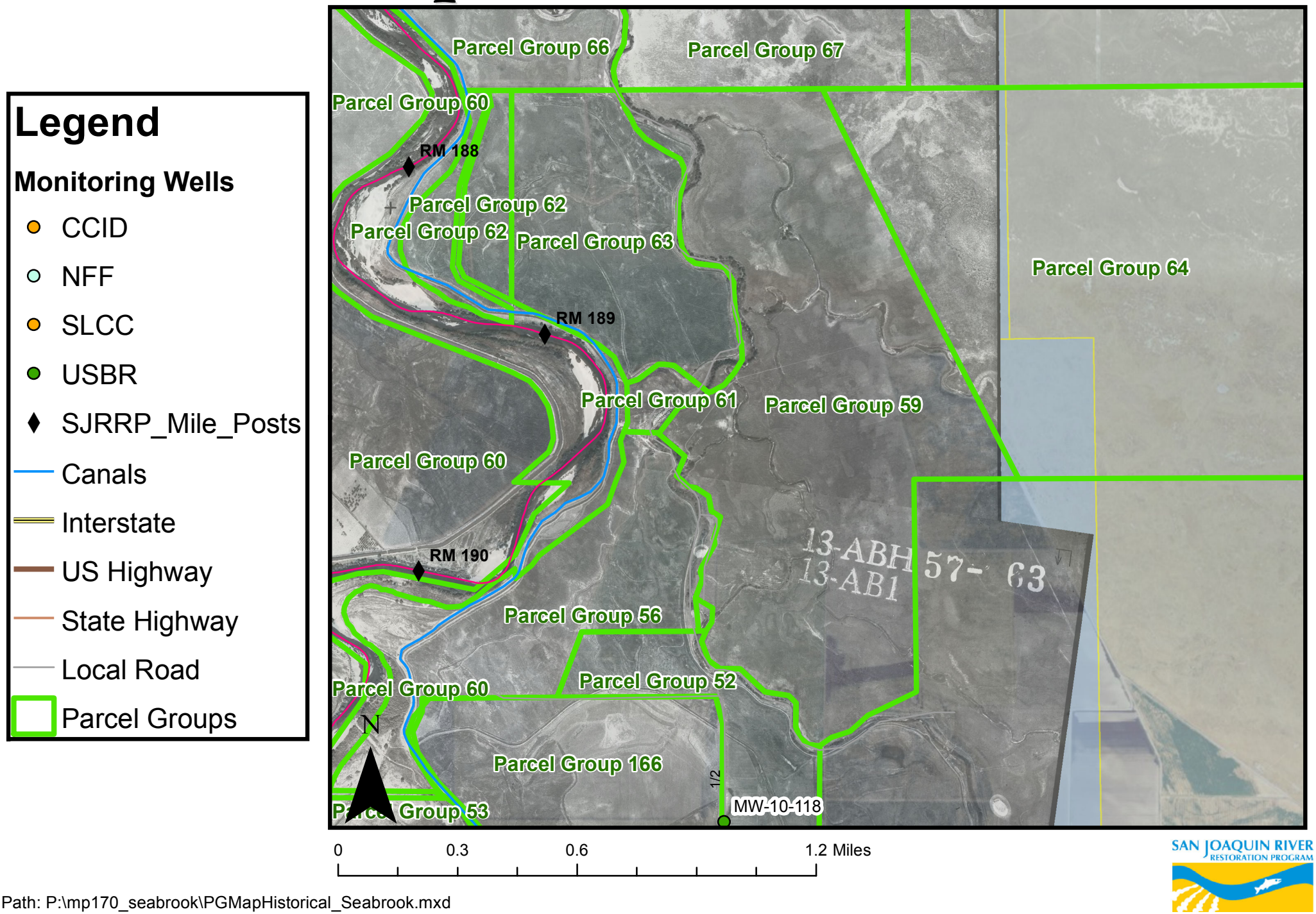

Path: P:\mp170_seabrook\PGMapHistorical_Seabrook.mxd

Parcel Group 60

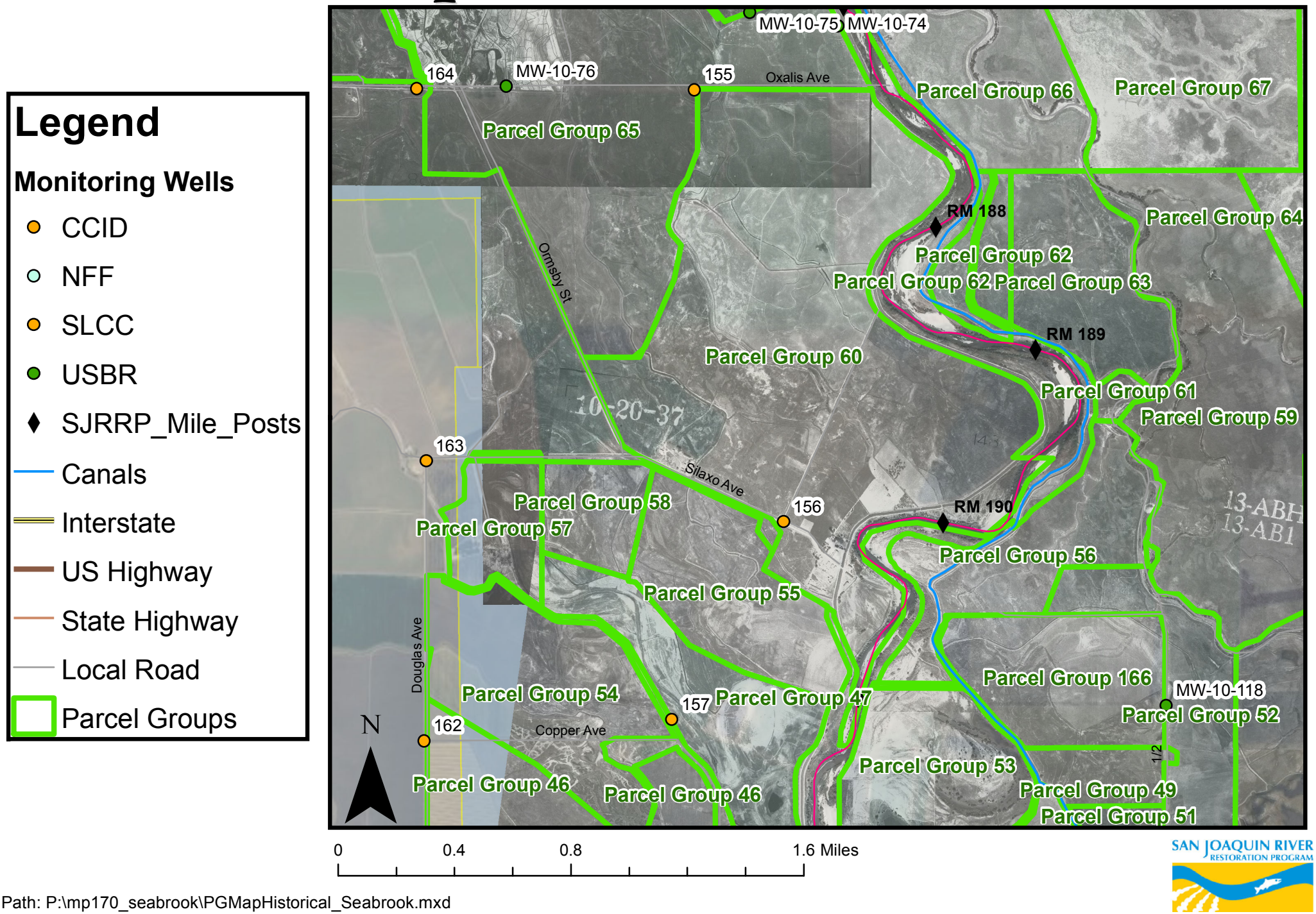

Path: P:\mp170_seabrook\PGMapHistorical_Seabrook.mxd

Parcel Group 61

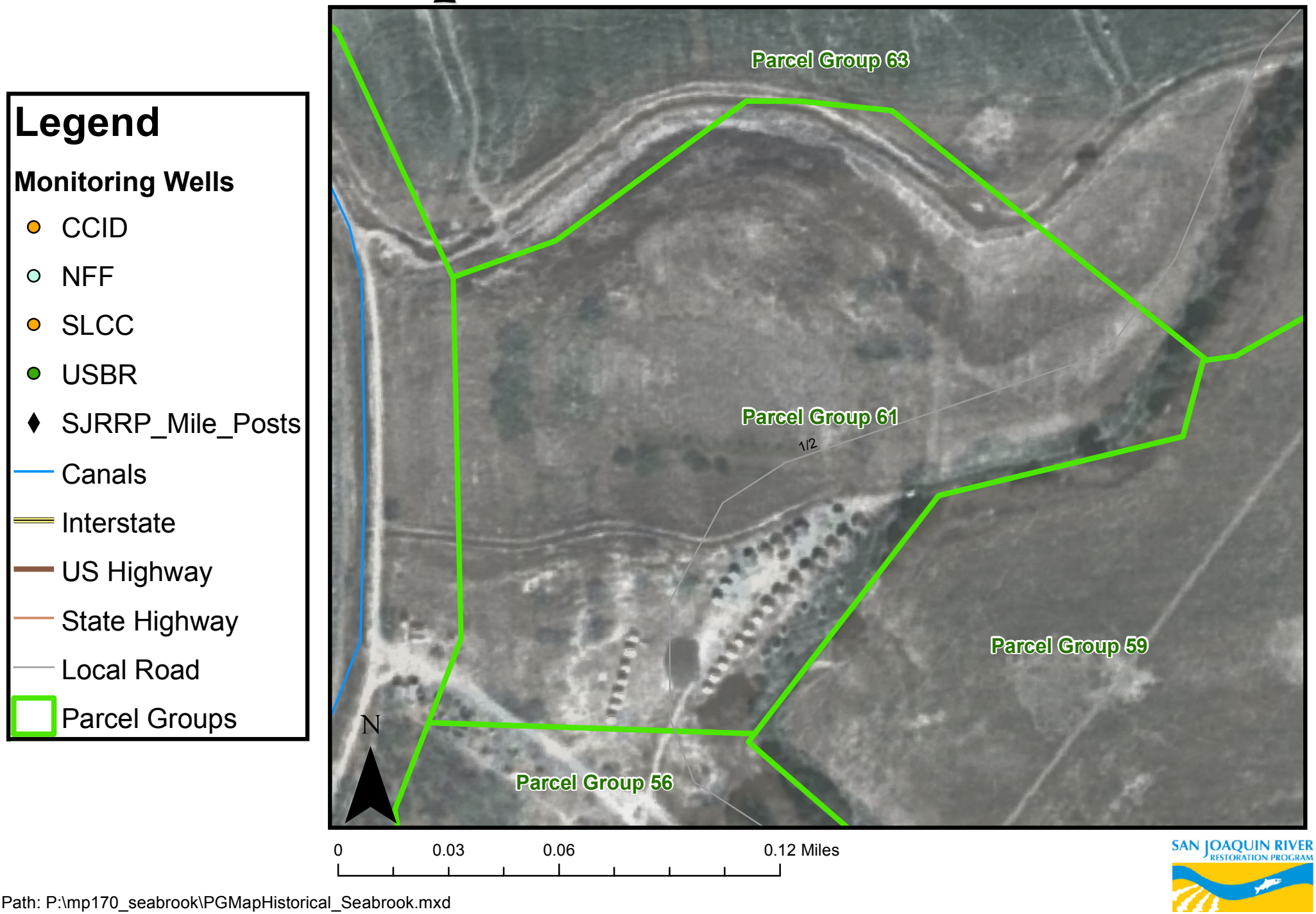

Path: P:\mp170_seabrook\PGMapHistorical_Seabrook.mxd

Parcel Group 62

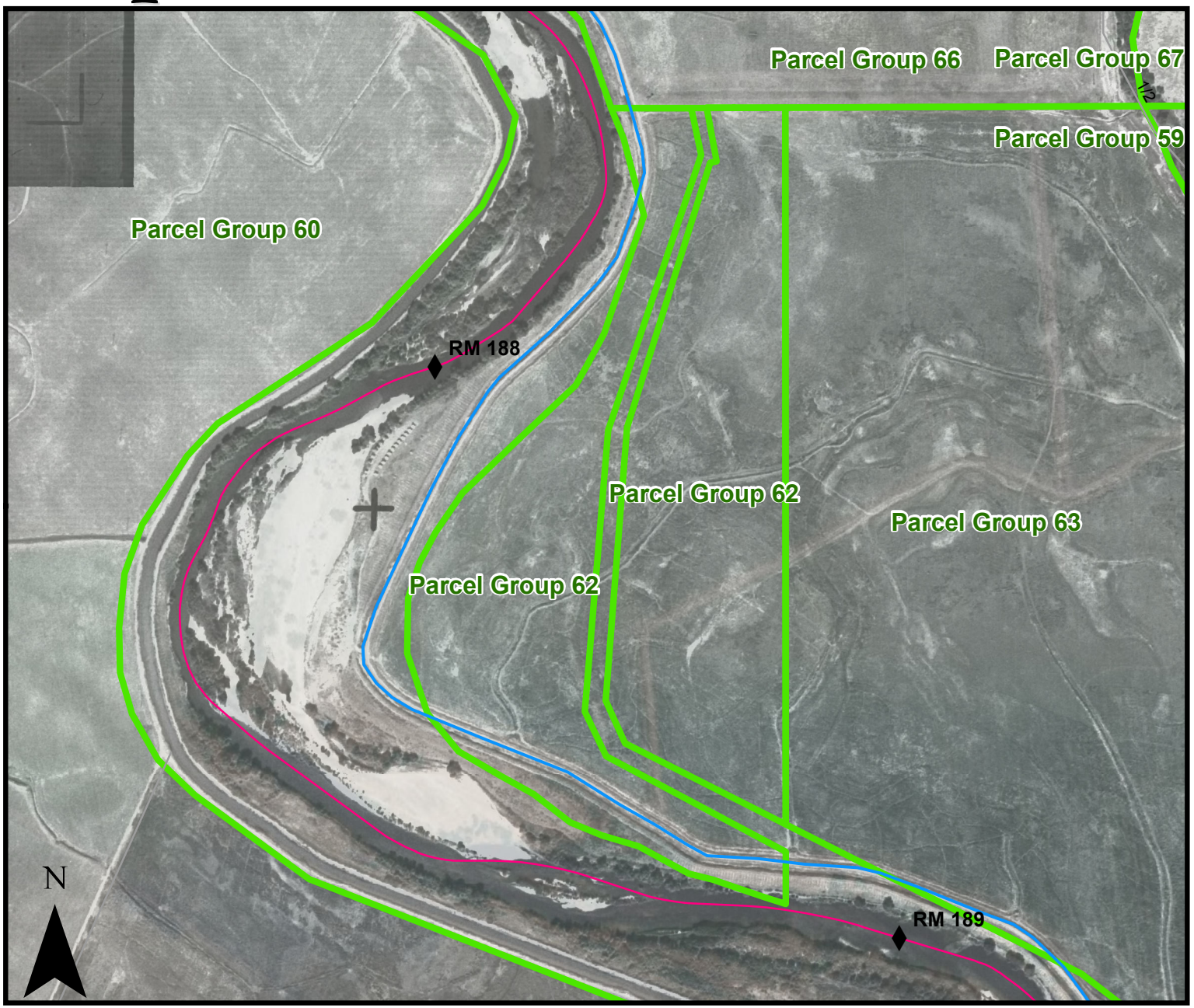

Legend

Monitoring Wells

- CCID
- NFF
- SLCC
- USBR
- SJRRP_Mile_Posts
- Canals
- Interstate
- US Highway
- State Highway
- Local Road
- Parcel Groups

Path: P:\mp170_seabrook\PGMapHistorical_Seabrook.mxd

SAN JOAQUIN RIVER RESTORATION PROGRAM

Parcel Group 63

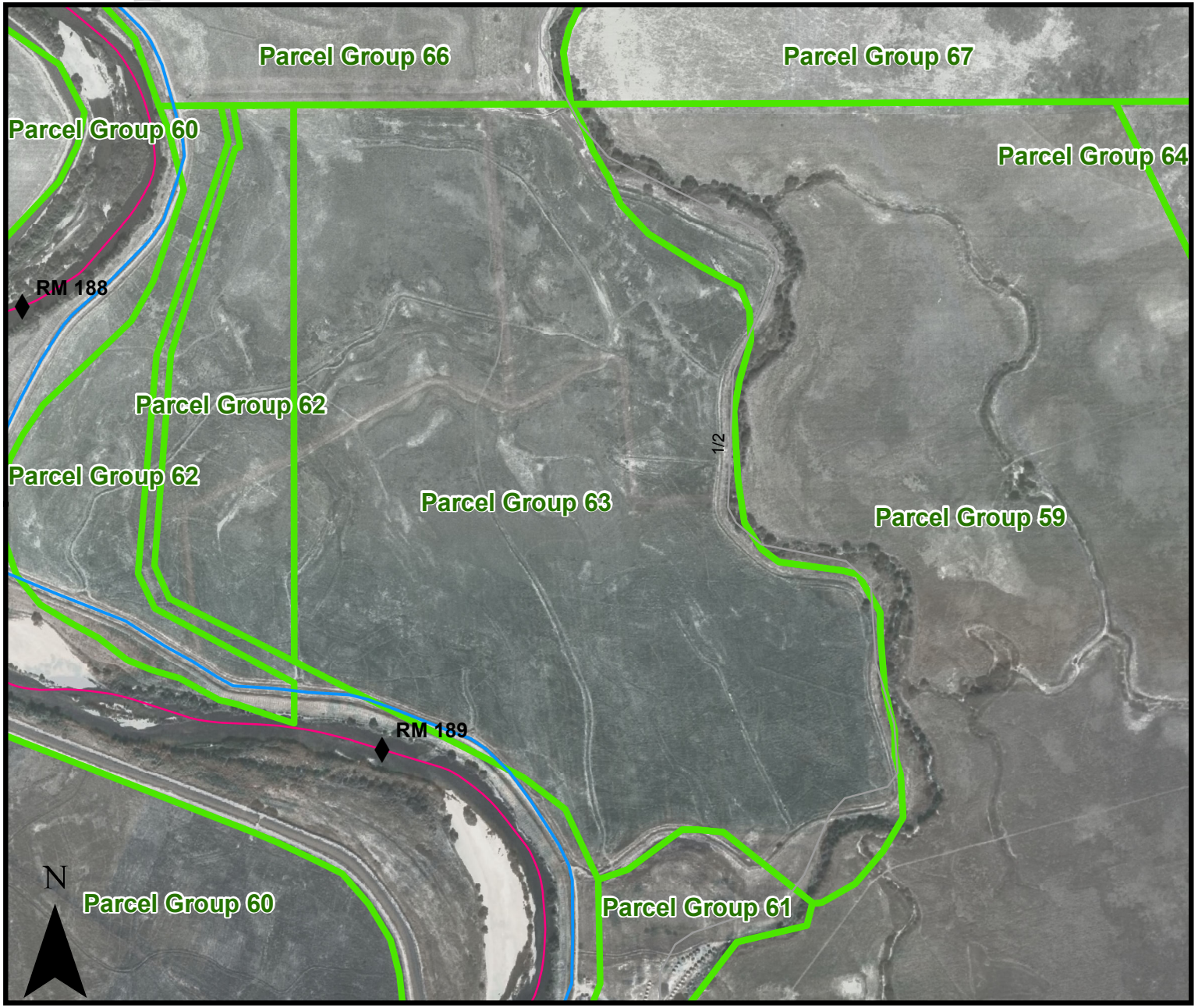

Legend

Monitoring Wells

- CCID
- NFF
- SLCC
- USBR
- SJRRP_Mile_Posts
- Canals
- Interstate
- US Highway
- State Highway
- Local Road
- Parcel Groups

SAN JOAQUIN RIVER RESTORATION PROGRAM

Path: P:\mp170_seabrook\PGMapHistorical_Seabrook.mxd

Parcel Group 64

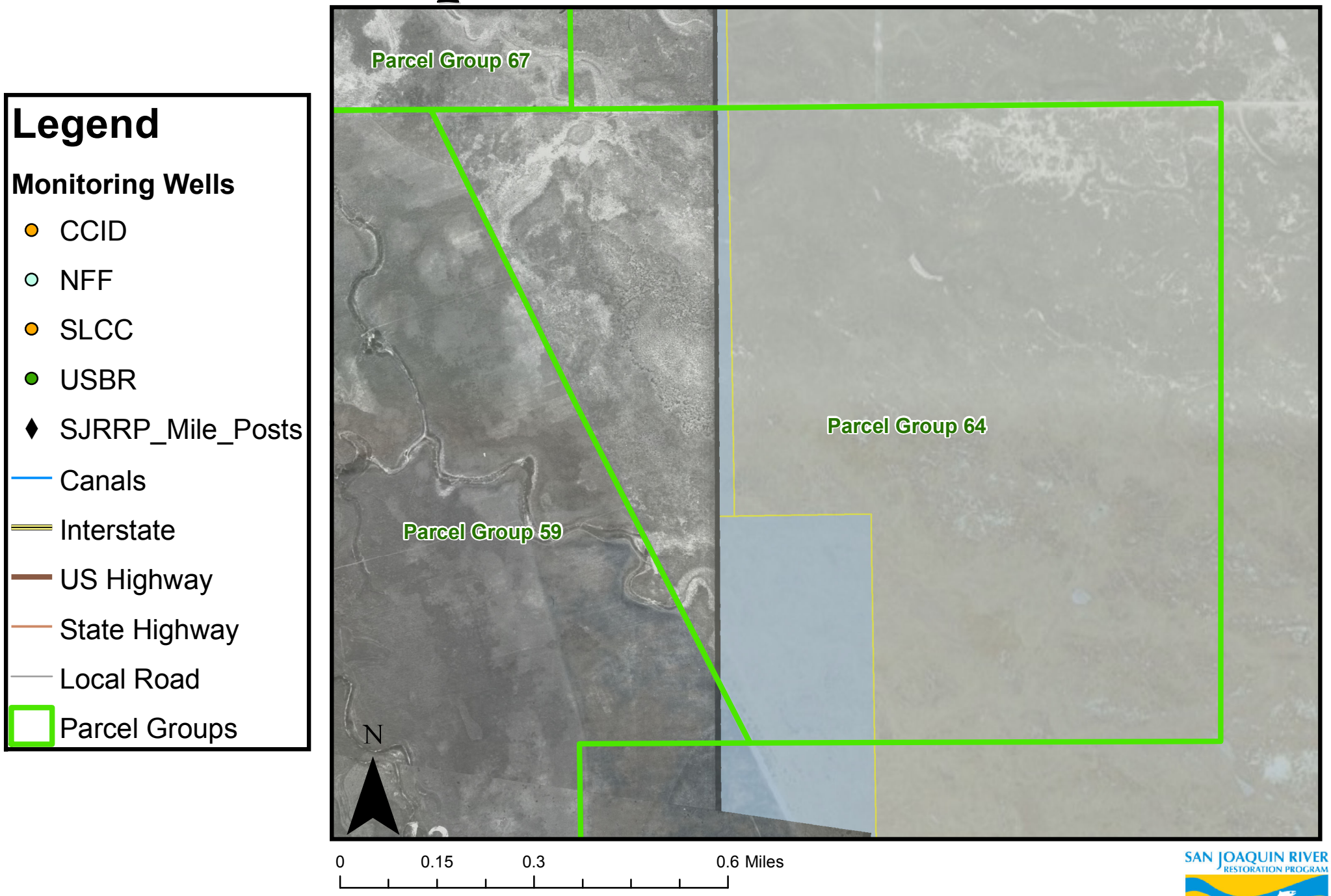

SAN JOAQUIN RIVER RESTORATION PROGRAM

Path: P:\mp170_seabrook\PGMapHistorical_Seabrook.mxd

Parcel Group 65

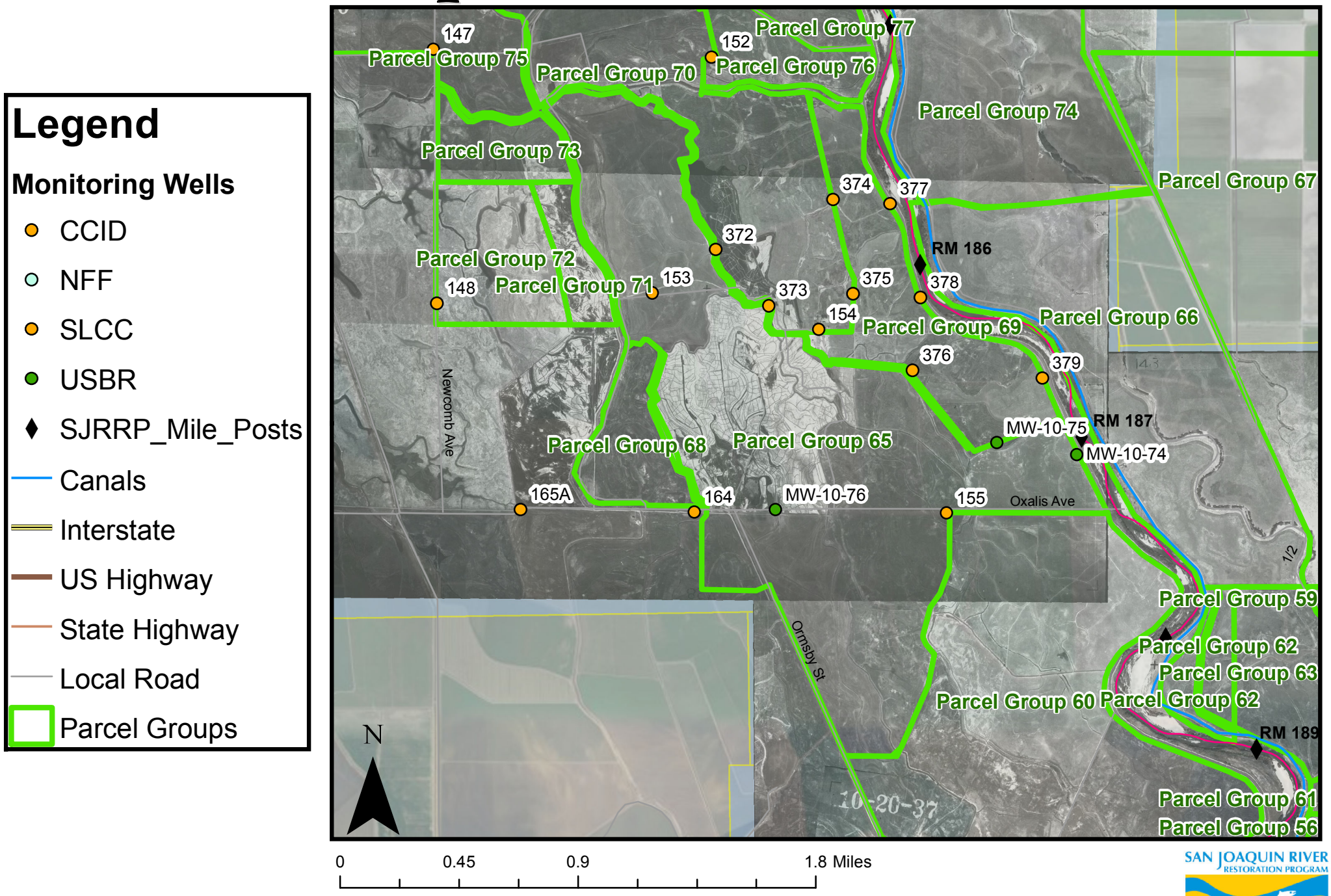

Path: P:\mp170_seabrook\PGMapHistorical_Seabrook.mxd

Parcel Group 66

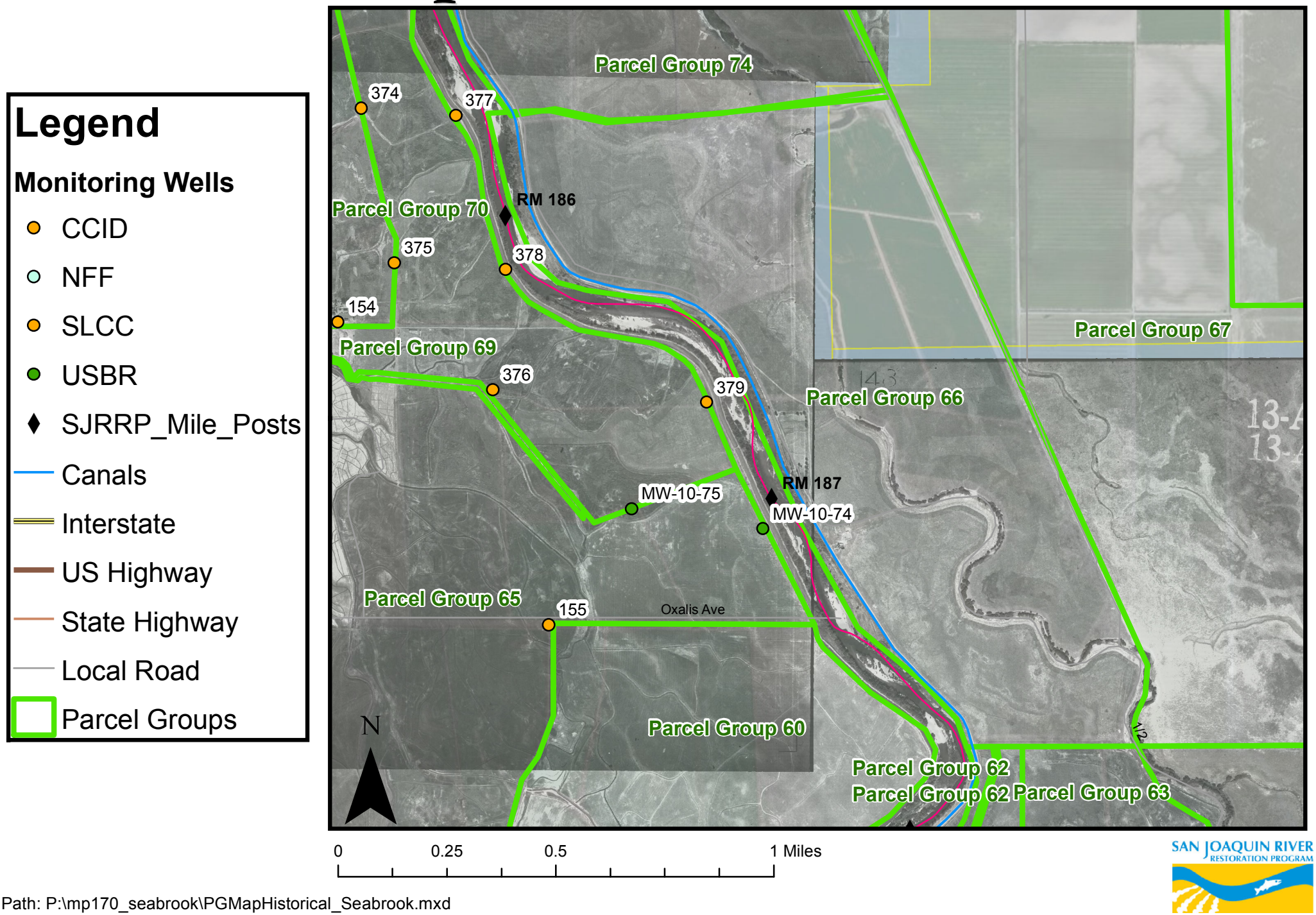

Path: P:\mp170_seabrook\PGMapHistorical_Seabrook.mxd

Parcel Group 67

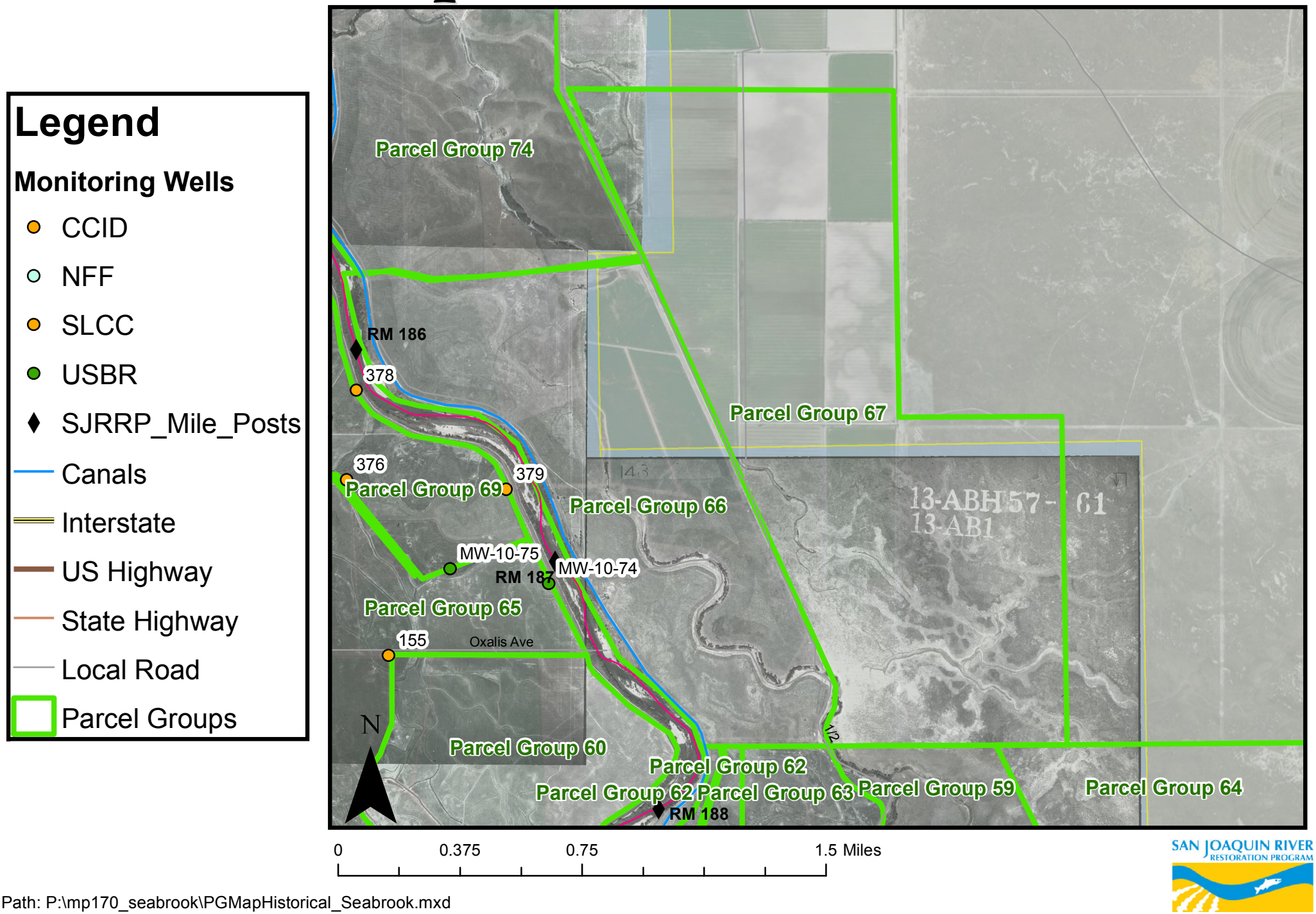

Path: P:\mp170_seabrook\PGMapHistorical_Seabrook.mxd

Parcel Group 68

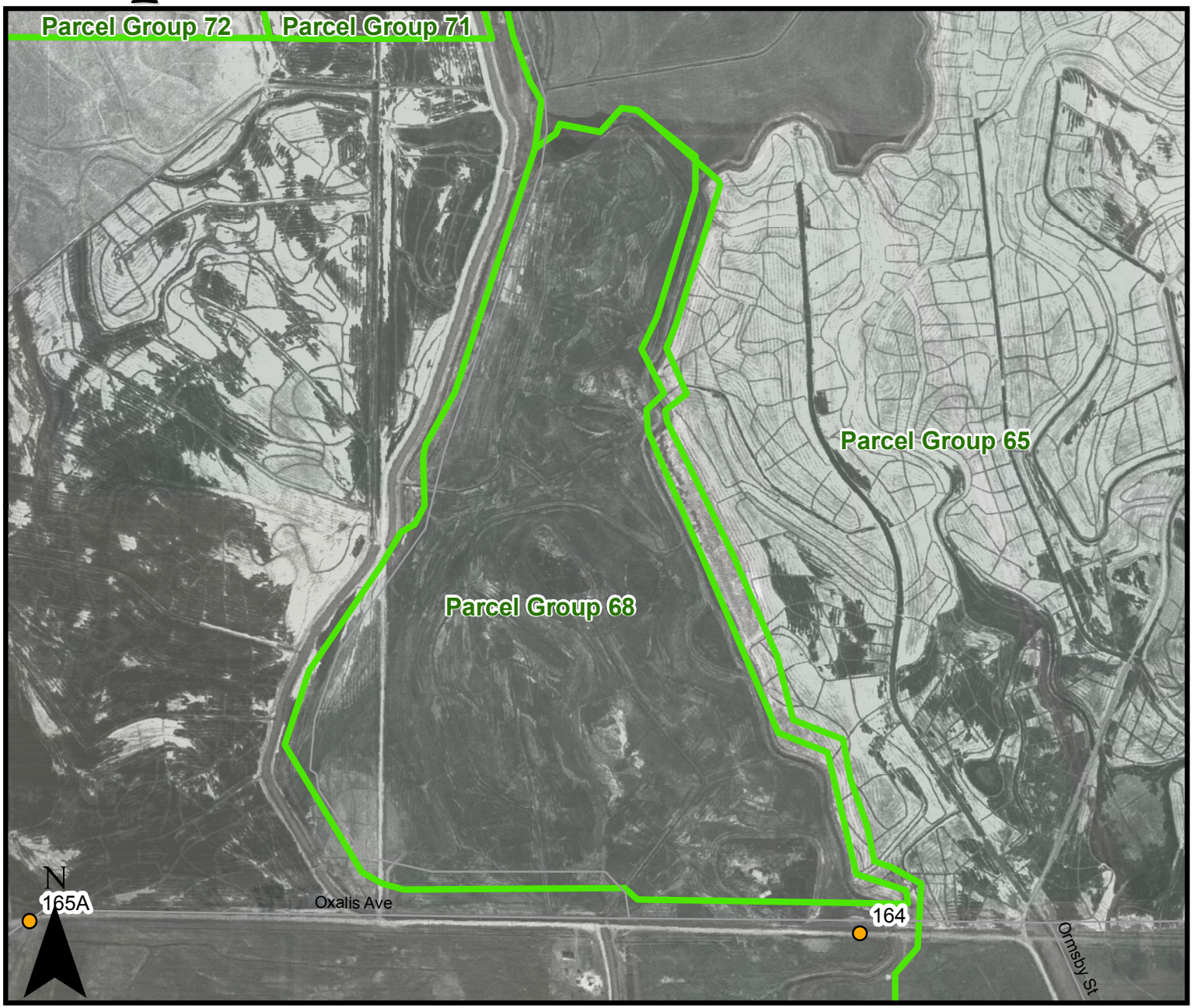

Legend

Monitoring Wells

- CCID
- NFF
- SLCC
- USBR
- SJRRP_Mile_Posts
- Canals
- Interstate
- US Highway
- State Highway
- Local Road
- Parcel Groups

SAN JOAQUIN RIVER RESTORATION PROGRAM

Path: P:\mp170_seabrook\PGMapHistorical_Seabrook.mxd

Parcel Group 69

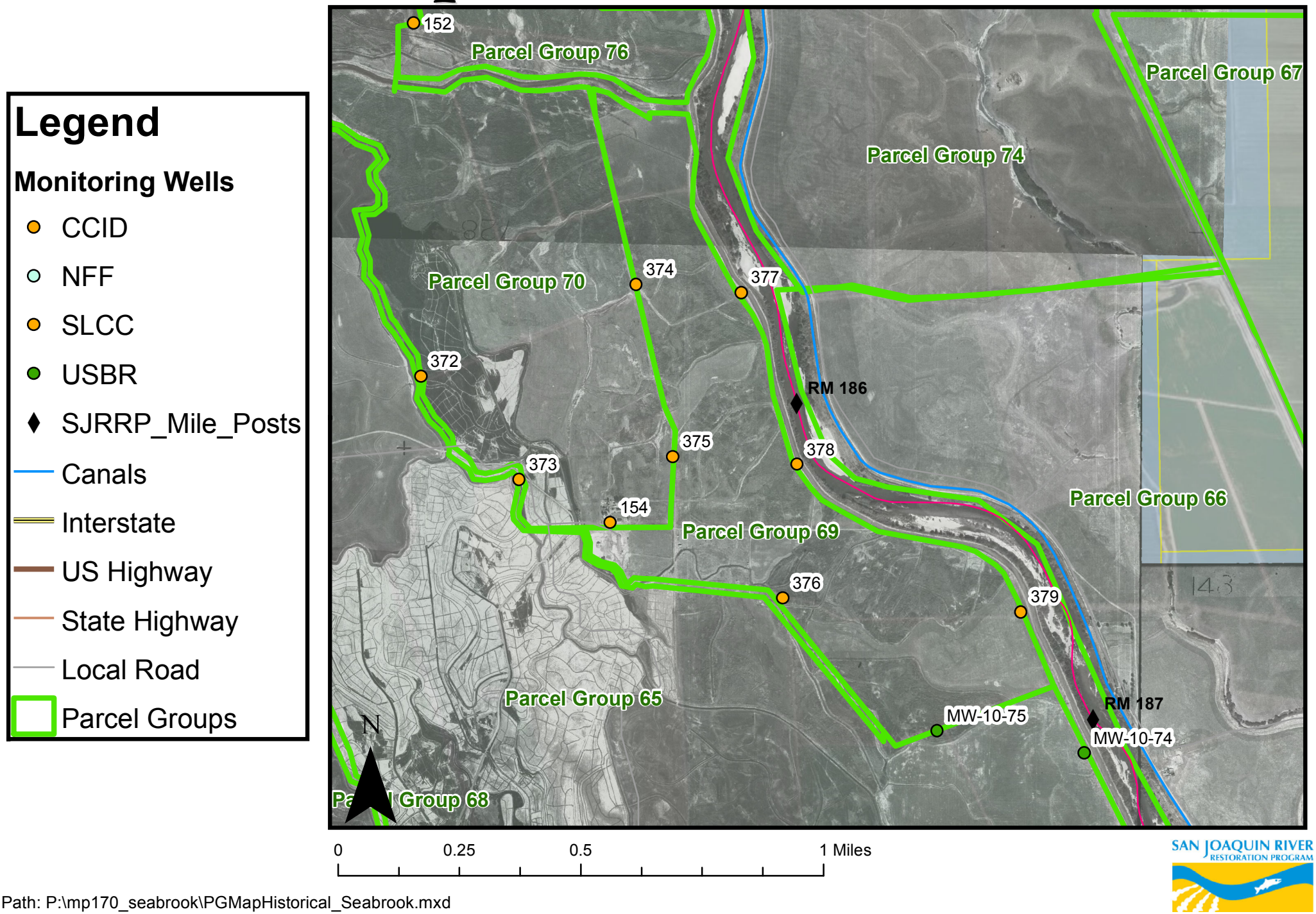

Path: P:\mp170_seabrook\PGMapHistorical_Seabrook.mxd

Parcel Group 70

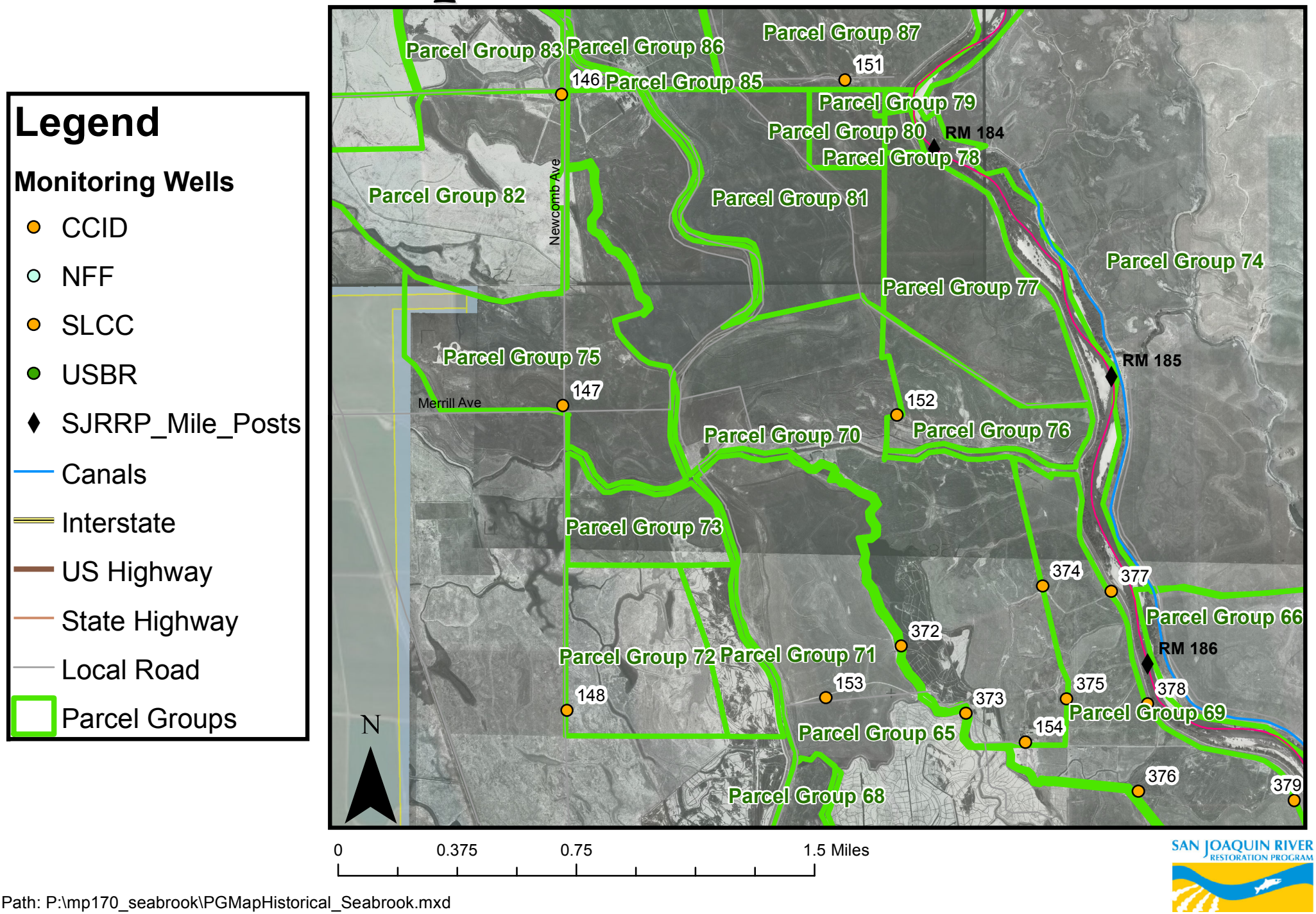

Path: P:\mp170_seabrook\PGMapHistorical_Seabrook.mxd

Parcel Group 71

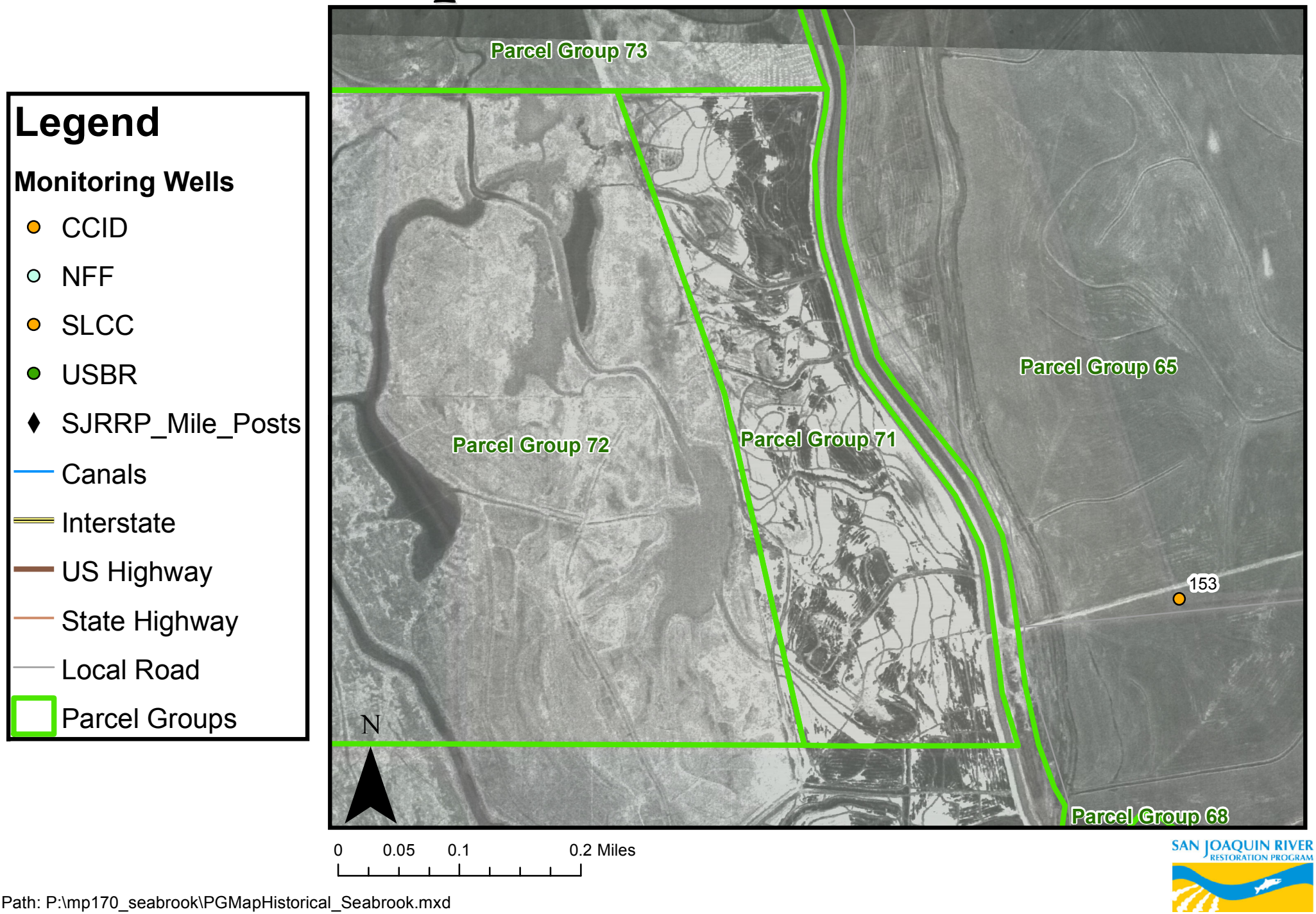

Path: P:\mp170_seabrook\PGMapHistorical_Seabrook.mxd

Parcel Group 72

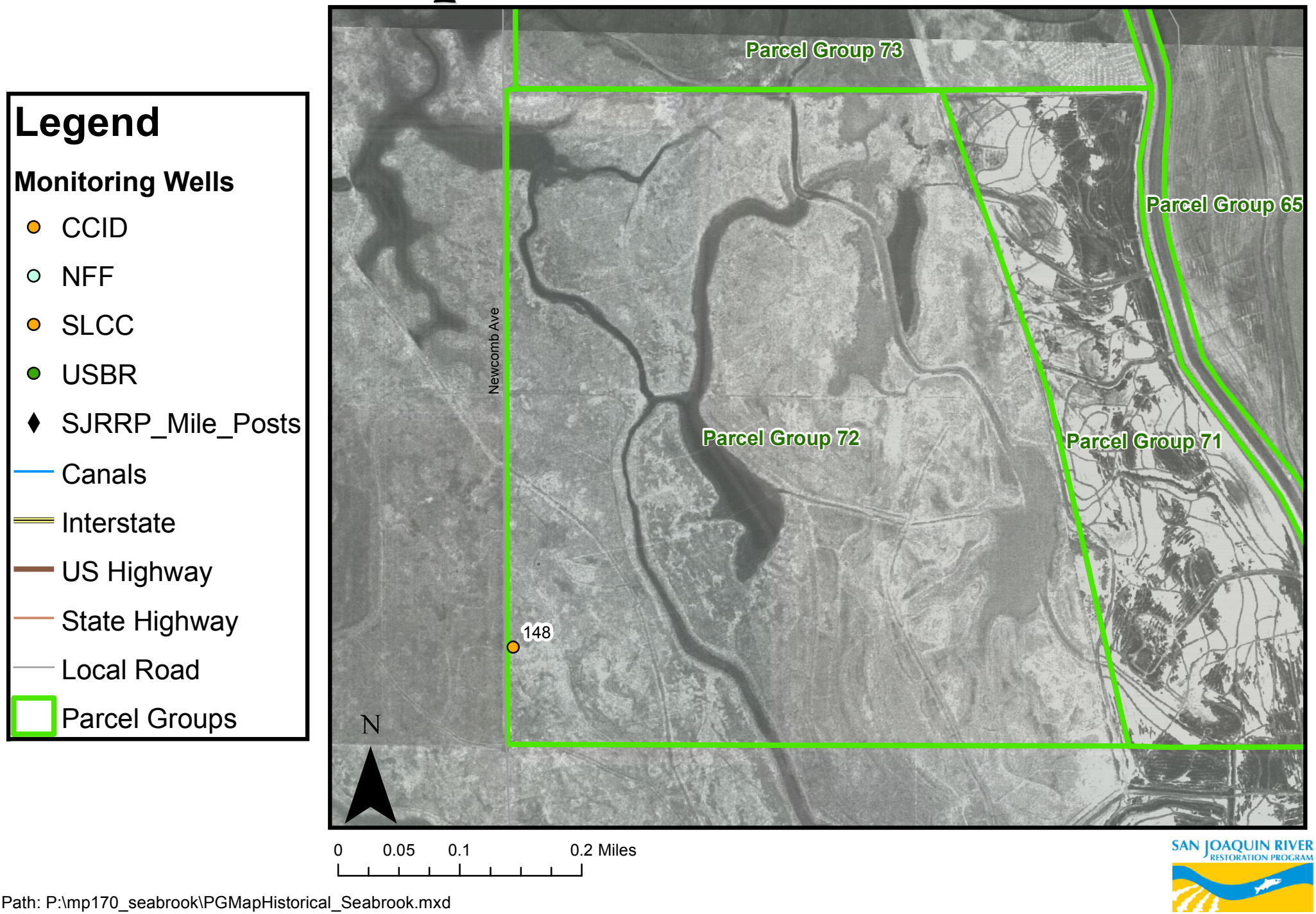

Path: P:\mp170_seabrook\PGMapHistorical_Seabrook.mxd

Parcel Group 73

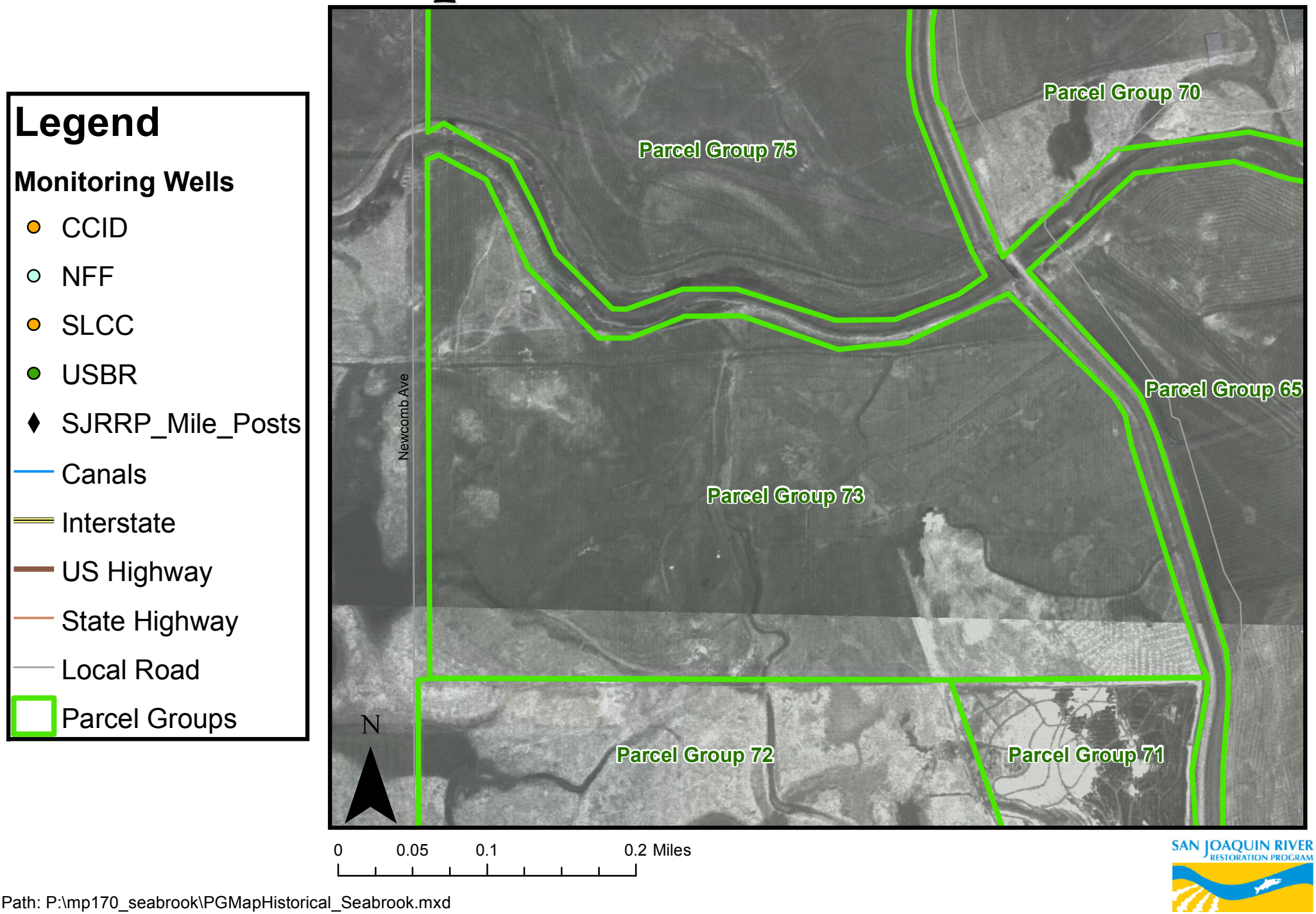

Path: P:\mp170_seabrook\PGMapHistorical_Seabrook.mxd

Parcel Group 74

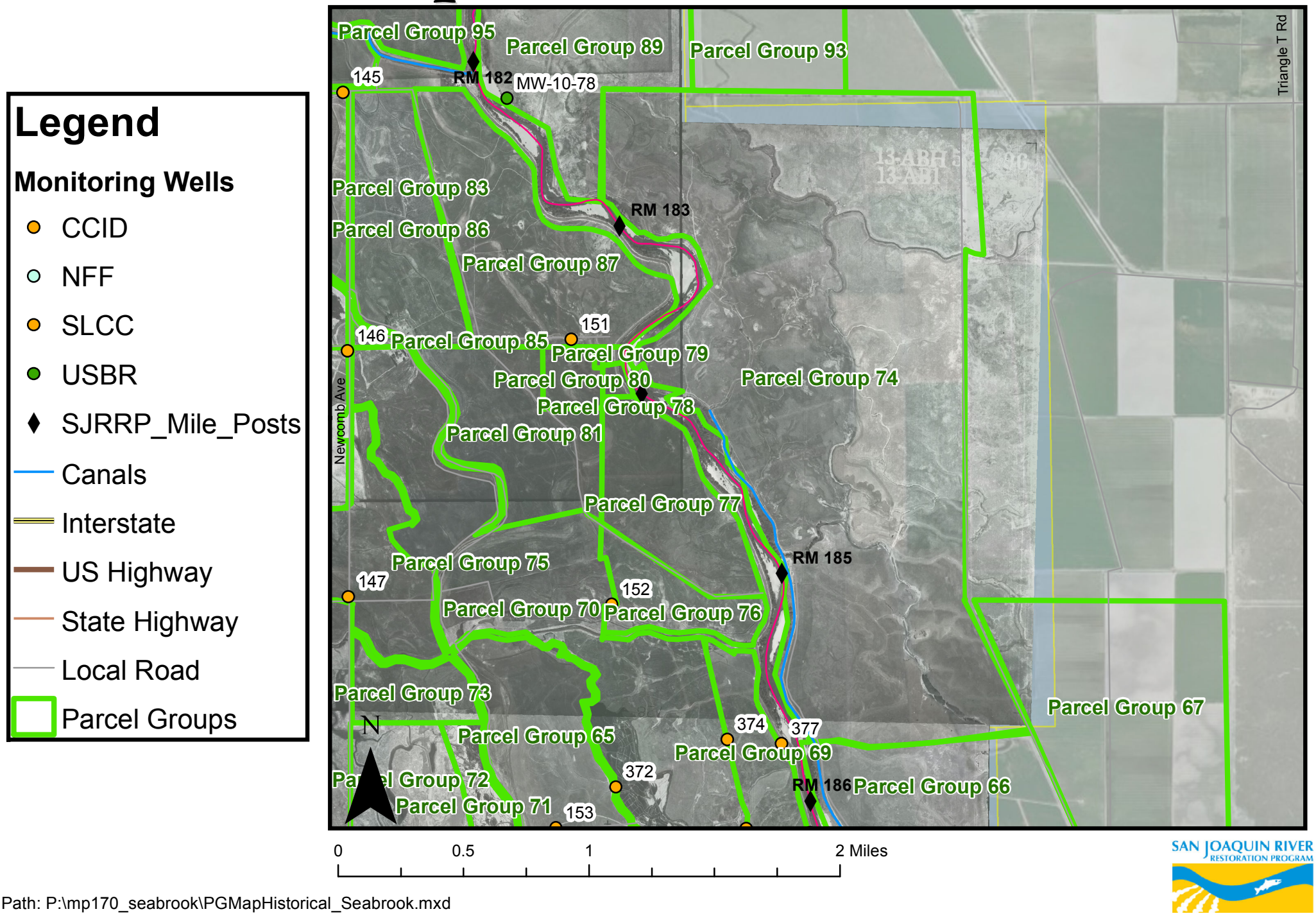

Path: P:\mp170_seabrook\PGMapHistorical_Seabrook.mxd

Parcel Group 75

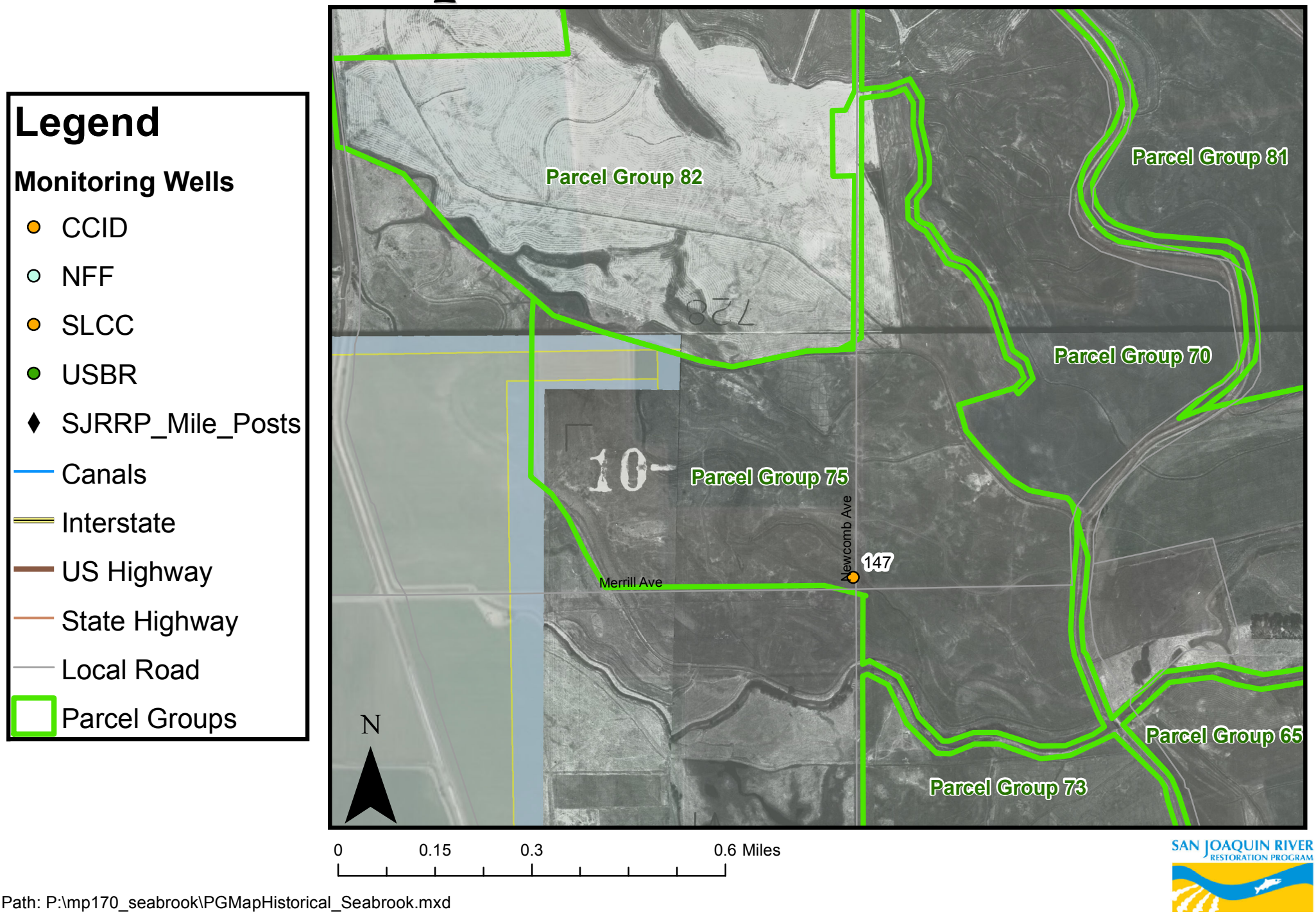

Path: P:\mp170_seabrook\PGMapHistorical_Seabrook.mxd

Parcel Group 76

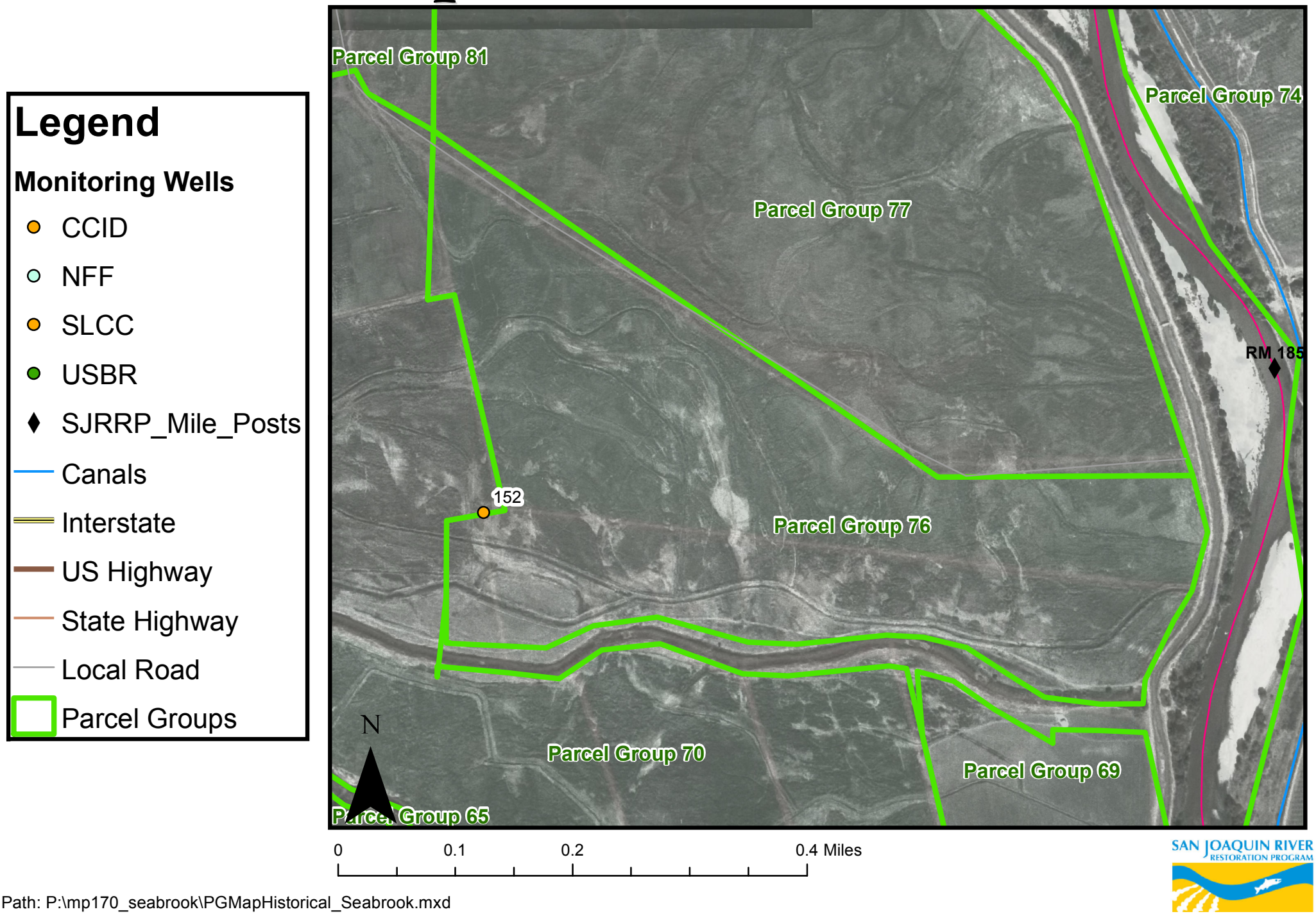

Path: P:\mp170_seabrook\PGMapHistorical_Seabrook.mxd

Parcel Group 77

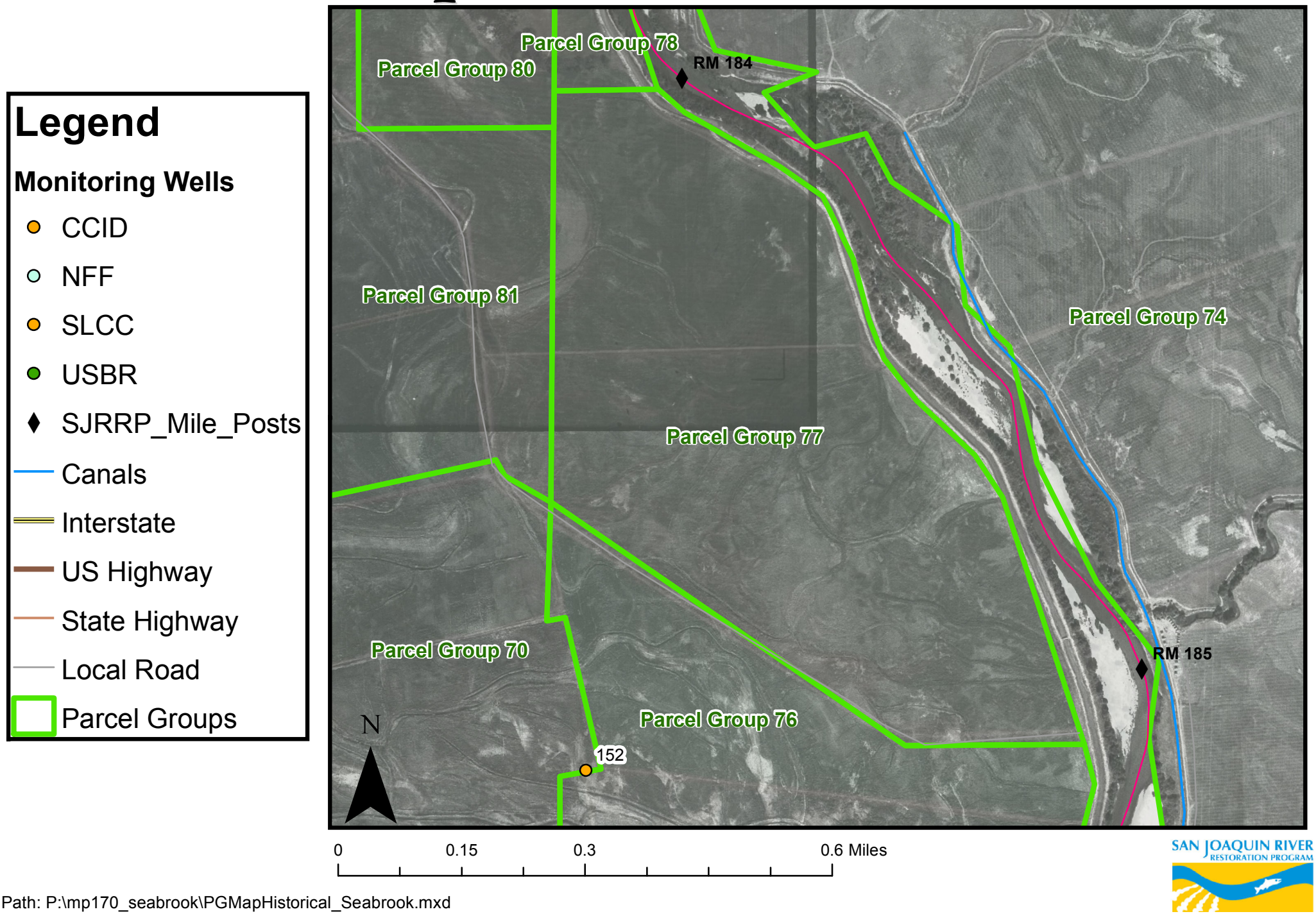

Path: P:\mp170_seabrook\PGMapHistorical_Seabrook.mxd

Parcel Group 78

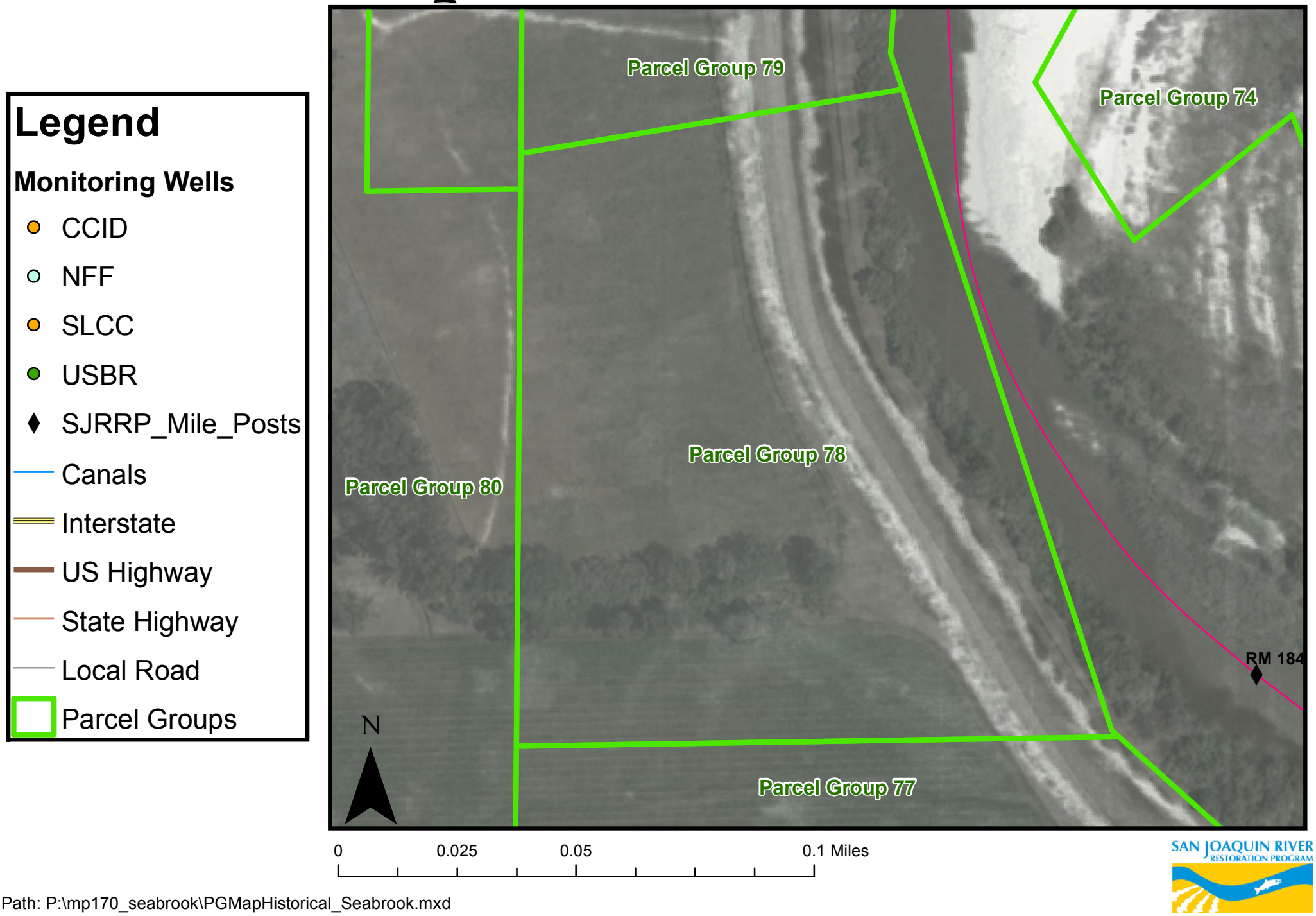

Path: P:\mp170_seabrook\PGMapHistorical_Seabrook.mxd

Parcel Group 79



Path: P:\mp170_seabrook\PGMapHistorical_Seabrook.mxd

Parcel Group 80

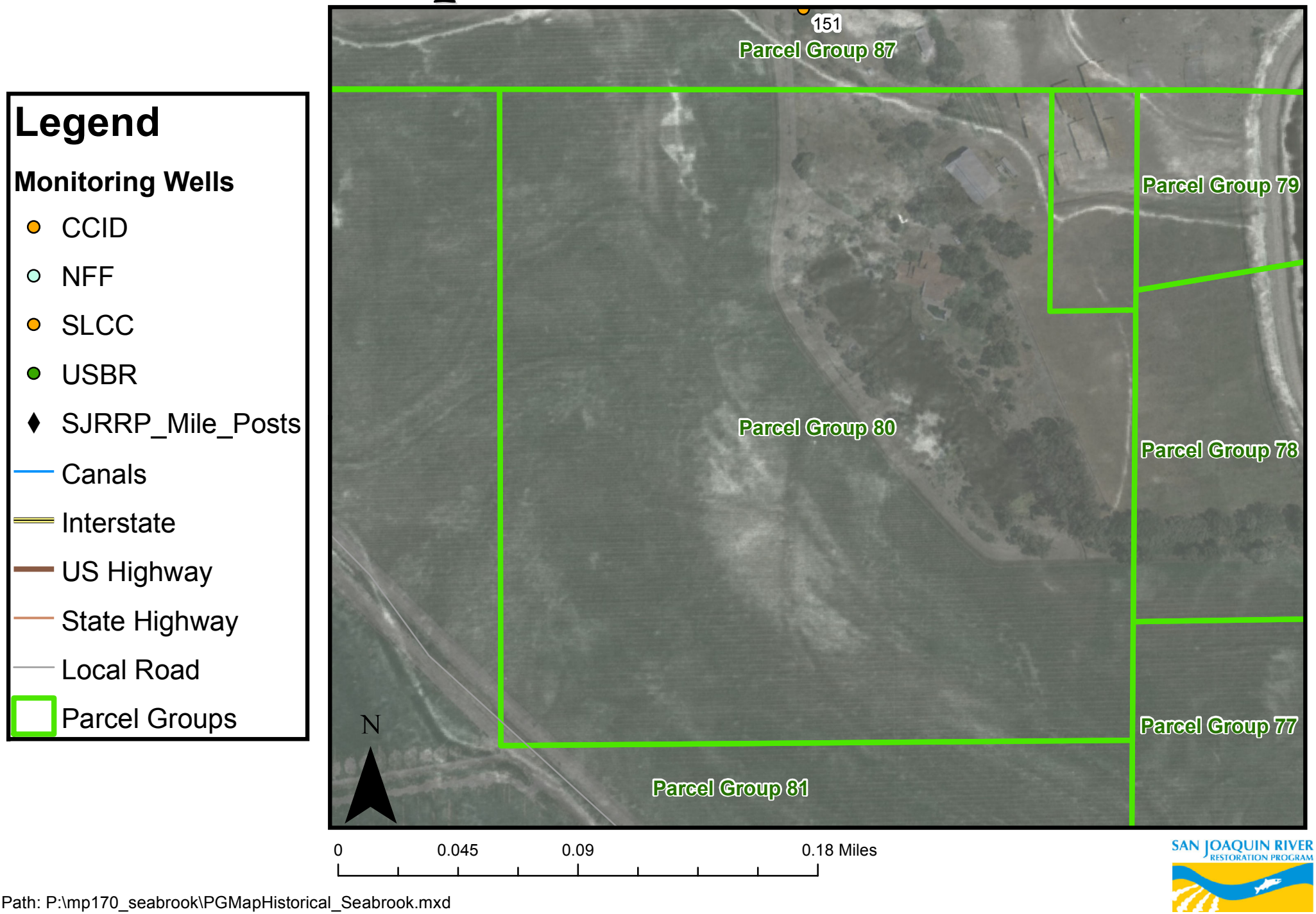

Path: P:\mp170_seabrook\PGMapHistorical_Seabrook.mxd

Parcel Group 81

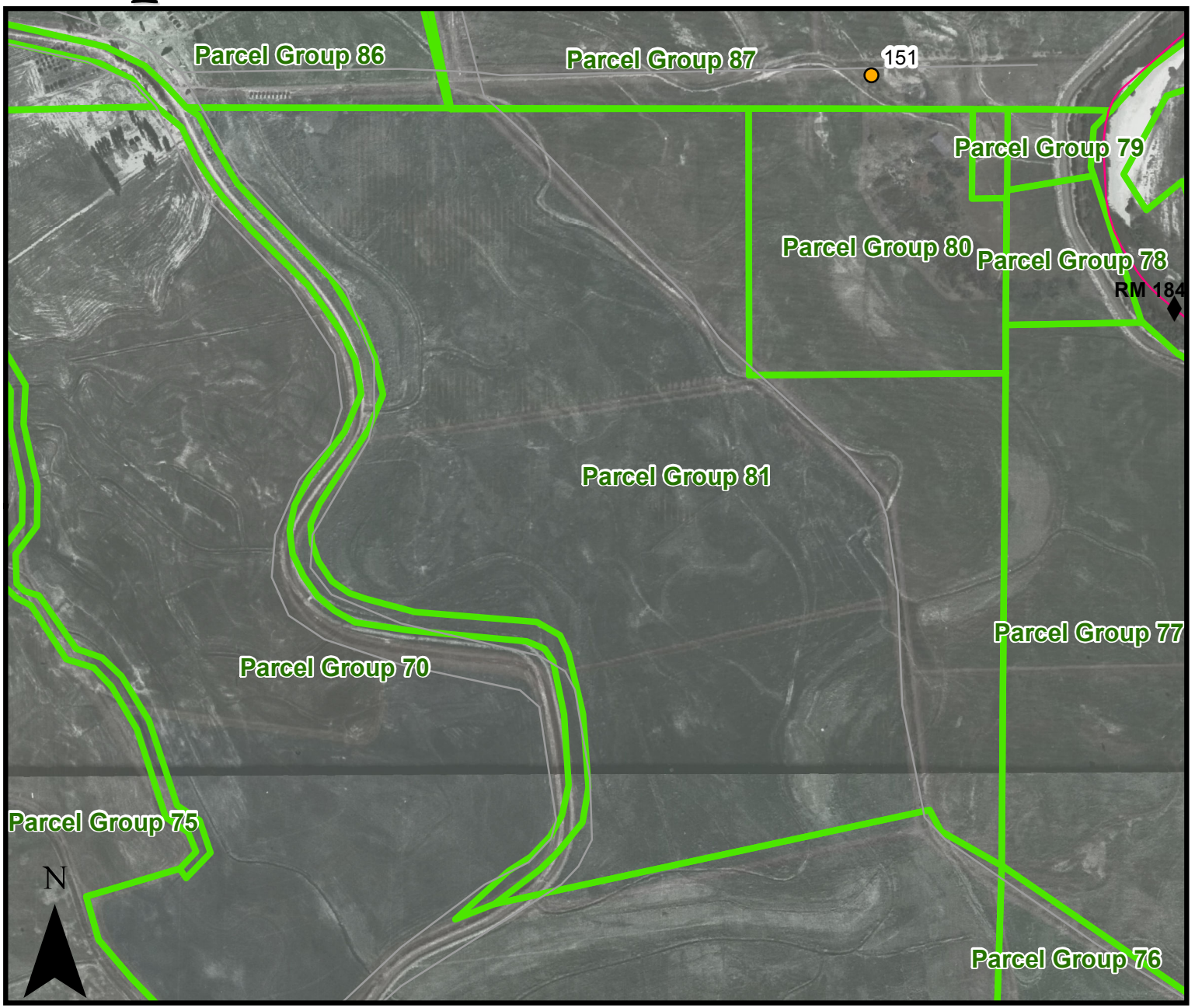

Legend

Monitoring Wells

- CCID
- NFF
- SLCC
- USBR
- SJRRP_Mile_Posts
- Canals
- Interstate
- US Highway
- State Highway
- Local Road
- Parcel Groups

SAN JOAQUIN RIVER RESTORATION PROGRAM

Path: P:\mp170_seabrook\PGMapHistorical_Seabrook.mxd

Parcel Group 82

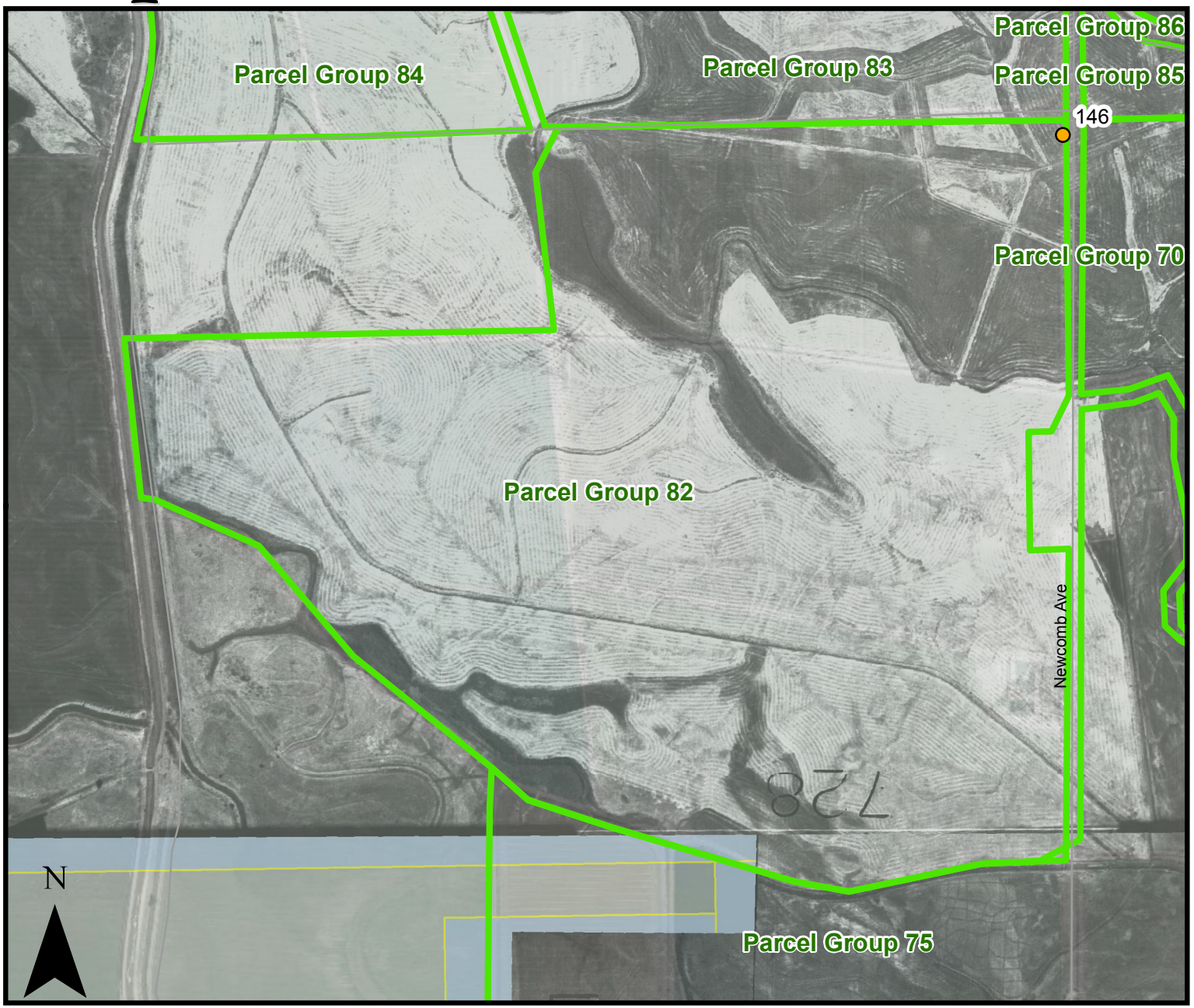

Legend

Monitoring Wells

- CCID
- NFF
- SLCC
- USBR
- SJRRP_Mile_Posts
- Canals
- Interstate
- US Highway
- State Highway
- Local Road
- Parcel Groups

SAN JOAQUIN RIVER RESTORATION PROGRAM

Path: P:\mp170_seabrook\PGMapHistorical_Seabrook.mxd

Parcel Group 83

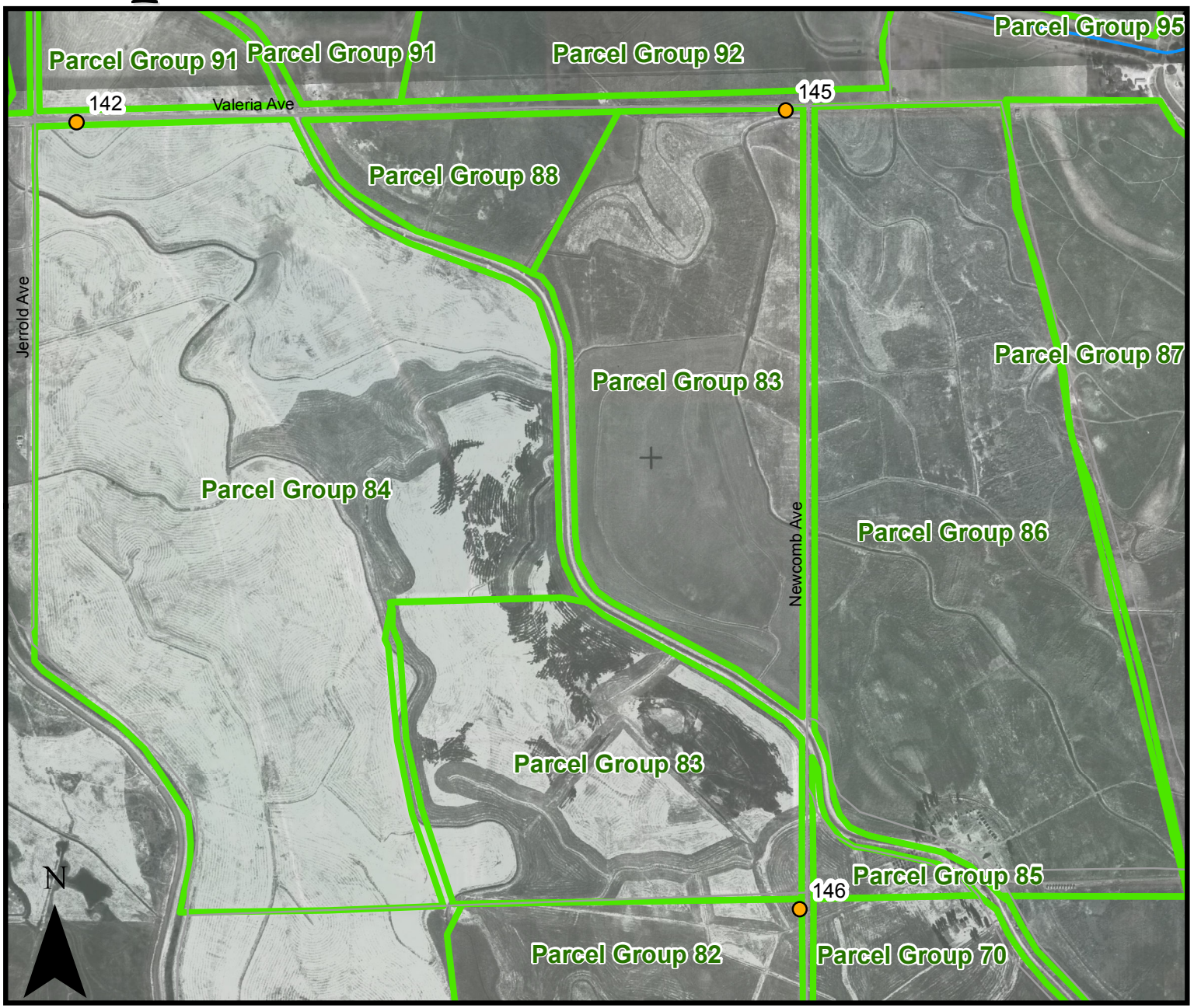

Legend

Monitoring Wells

- CCID
- NFF
- SLCC
- USBR
- SJRRP_Mile_Posts
- Canals
- Interstate
- US Highway
- State Highway
- Local Road
- Parcel Groups

SAN JOAQUIN RIVER RESTORATION PROGRAM

Path: P:\mp170_seabrook\PGMapHistorical_Seabrook.mxd

Parcel Group 84

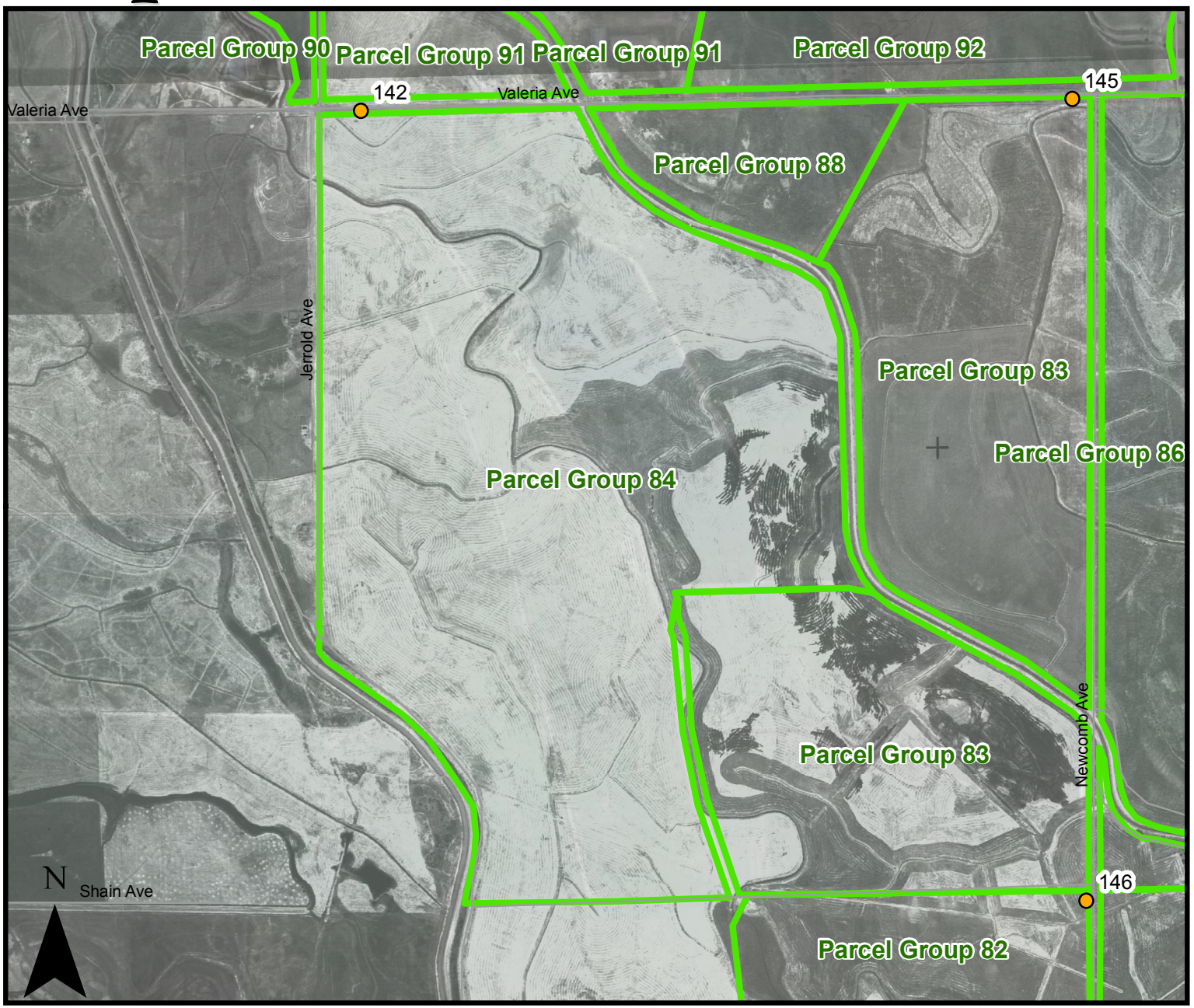

Legend

Monitoring Wells

- CCID
- NFF
- SLCC
- USBR
- SJRRP_Mile_Posts
- Canals
- Interstate
- US Highway
- State Highway
- Local Road
- Parcel Groups

SAN JOAQUIN RIVER RESTORATION PROGRAM

Path: P:\mp170_seabrook\PGMapHistorical_Seabrook.mxd

Parcel Group 85

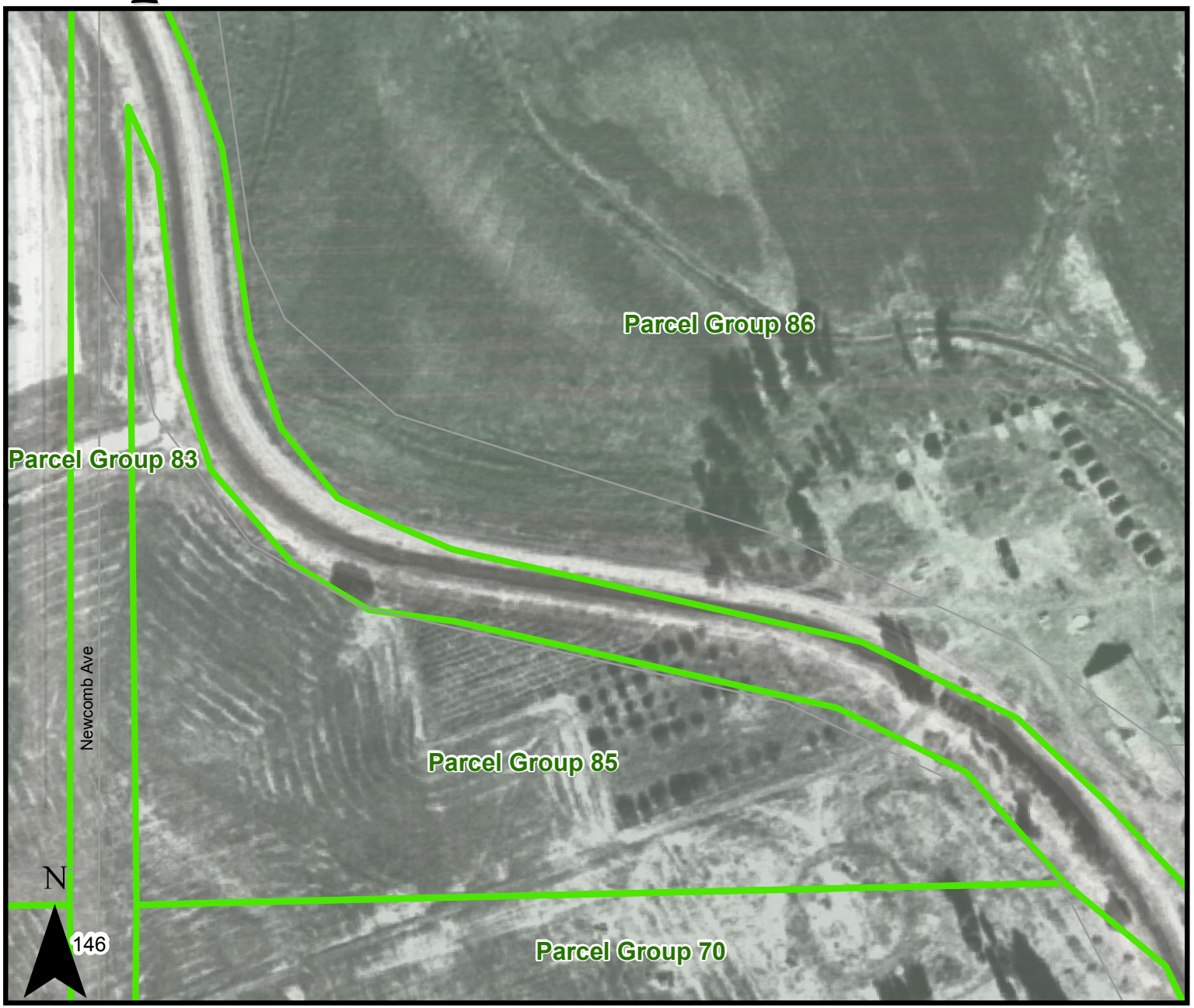

Legend

Monitoring Wells

- CCID
- NFF
- SLCC
- USBR
- SJRRP_Mile_Posts
- Canals
- Interstate
- US Highway
- State Highway
- Local Road
- Parcel Groups

SAN JOAQUIN RIVER RESTORATION PROGRAM

Path: P:\mp170_seabrook\PGMapHistorical_Seabrook.mxd

Parcel Group 86

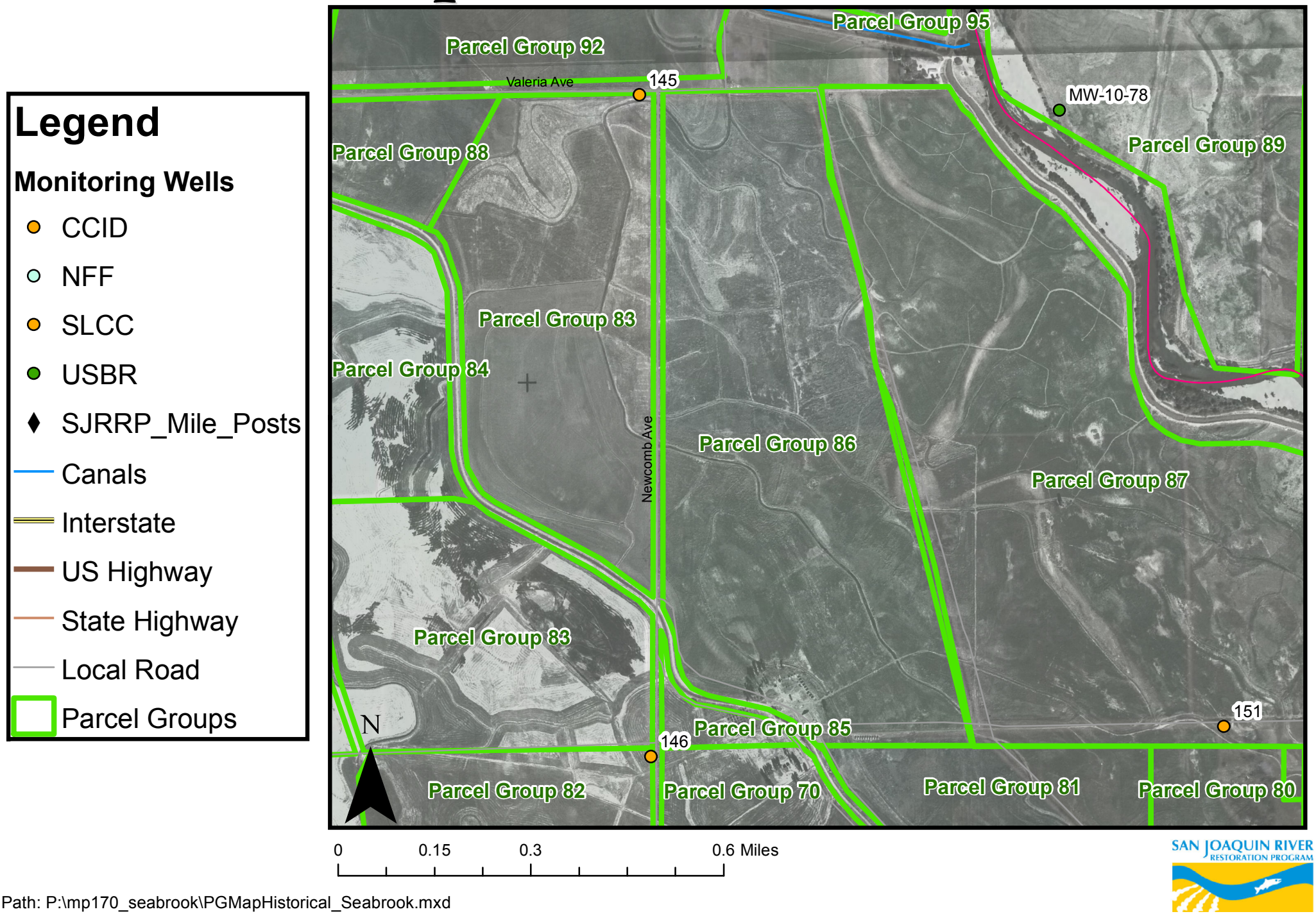

Path: P:\mp170_seabrook\PGMapHistorical_Seabrook.mxd

Parcel Group 87

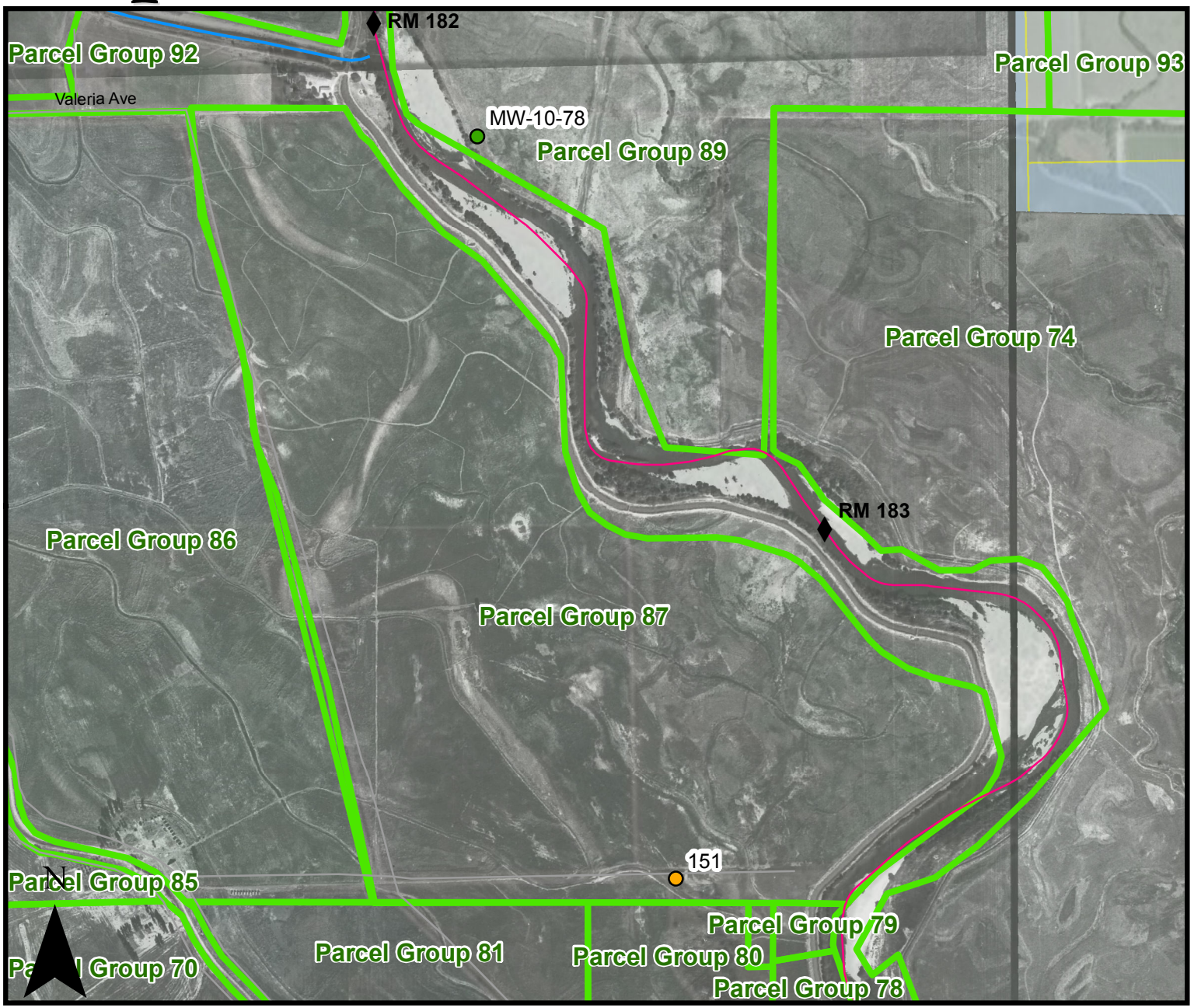

Legend

Monitoring Wells

- CCID
- NFF
- SLCC
- USBR
- SJRRP_Mile_Posts
- Canals
- Interstate
- US Highway
- State Highway
- Local Road
- Parcel Groups

SAN JOAQUIN RIVER RESTORATION PROGRAM

Path: P:\mp170_seabrook\PGMapHistorical_Seabrook.mxd

Parcel Group 88

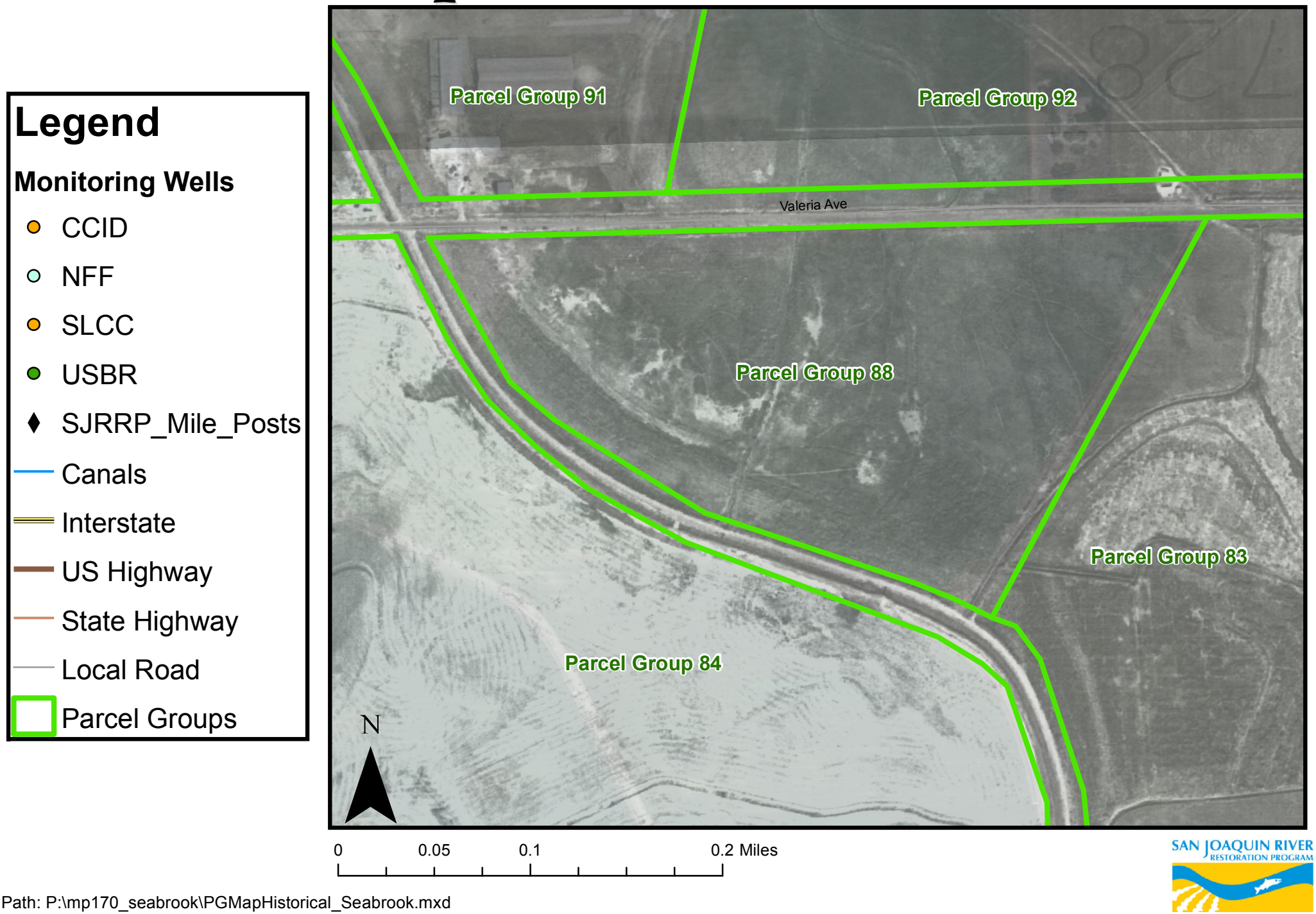

SAN JOAQUIN RIVER RESTORATION PROGRAM

Path: P:\mp170_seabrook\PGMapHistorical_Seabrook.mxd

Parcel Group 89

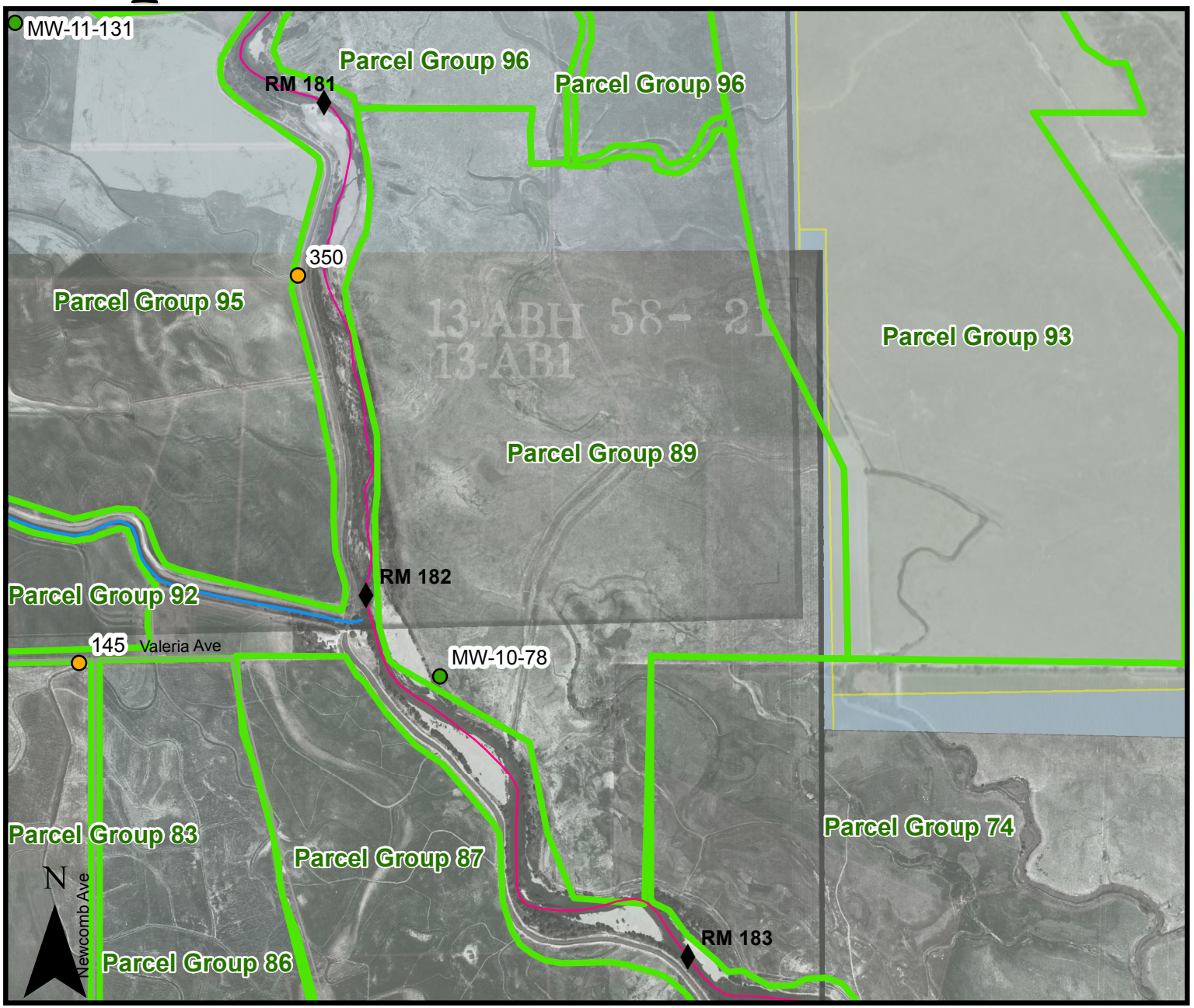

Legend

Monitoring Wells

- CCID
- NFF
- SLCC
- USBR
- SJRRP_Mile_Posts
- Canals
- Interstate
- US Highway
- State Highway
- Local Road
- Parcel Groups

SAN JOAQUIN RIVER RESTORATION PROGRAM

Path: P:\mp170_seabrook\PGMapHistorical_Seabrook.mxd

Parcel Group 90

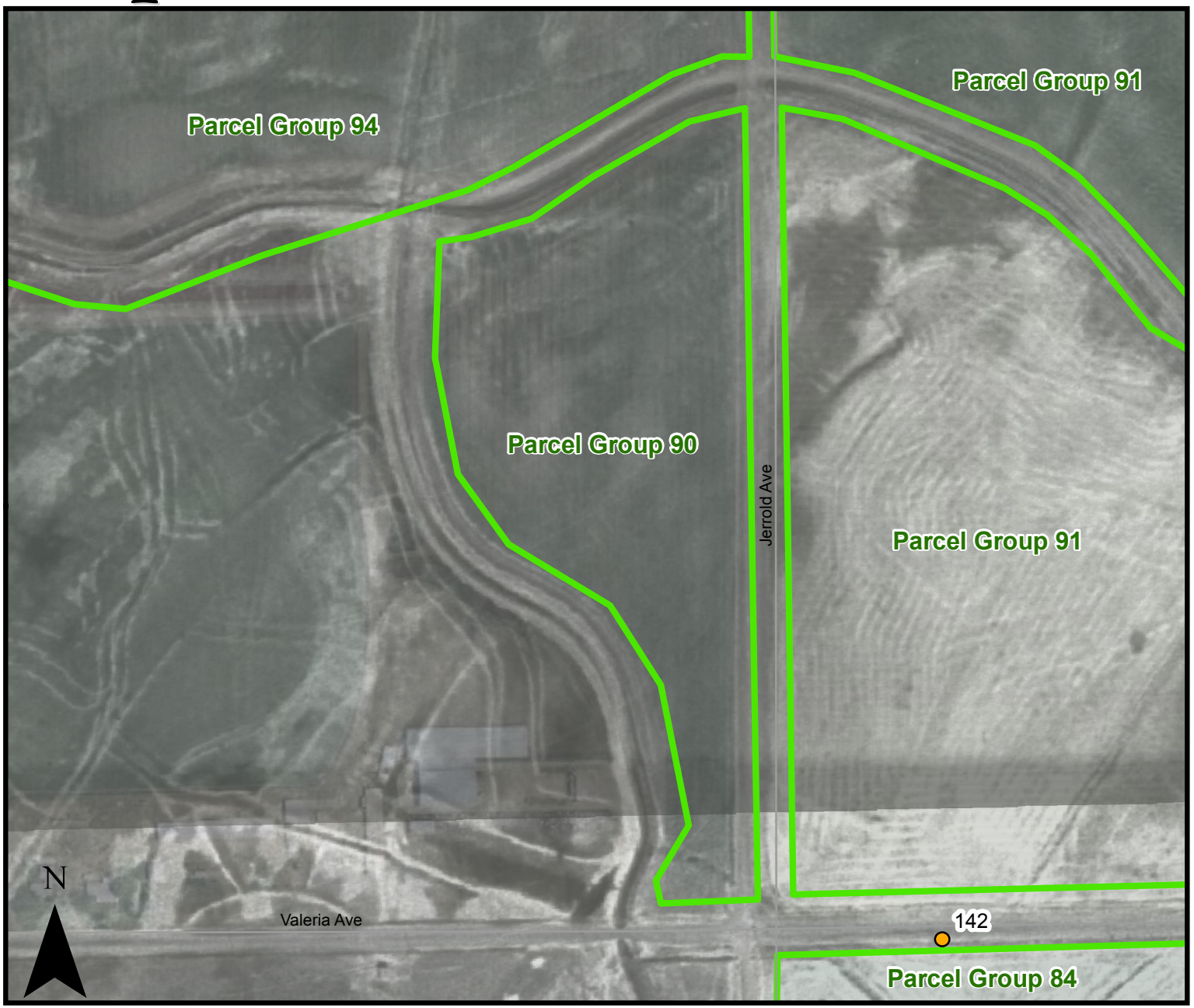

Legend

Monitoring Wells

- CCID
- NFF
- SLCC
- USBR
- SJRRP_Mile_Posts
- Canals
- Interstate
- US Highway
- State Highway
- Local Road
- Parcel Groups

SAN JOAQUIN RIVER RESTORATION PROGRAM

Path: P:\mp170_seabrook\PGMapHistorical_Seabrook.mxd

Parcel Group 91

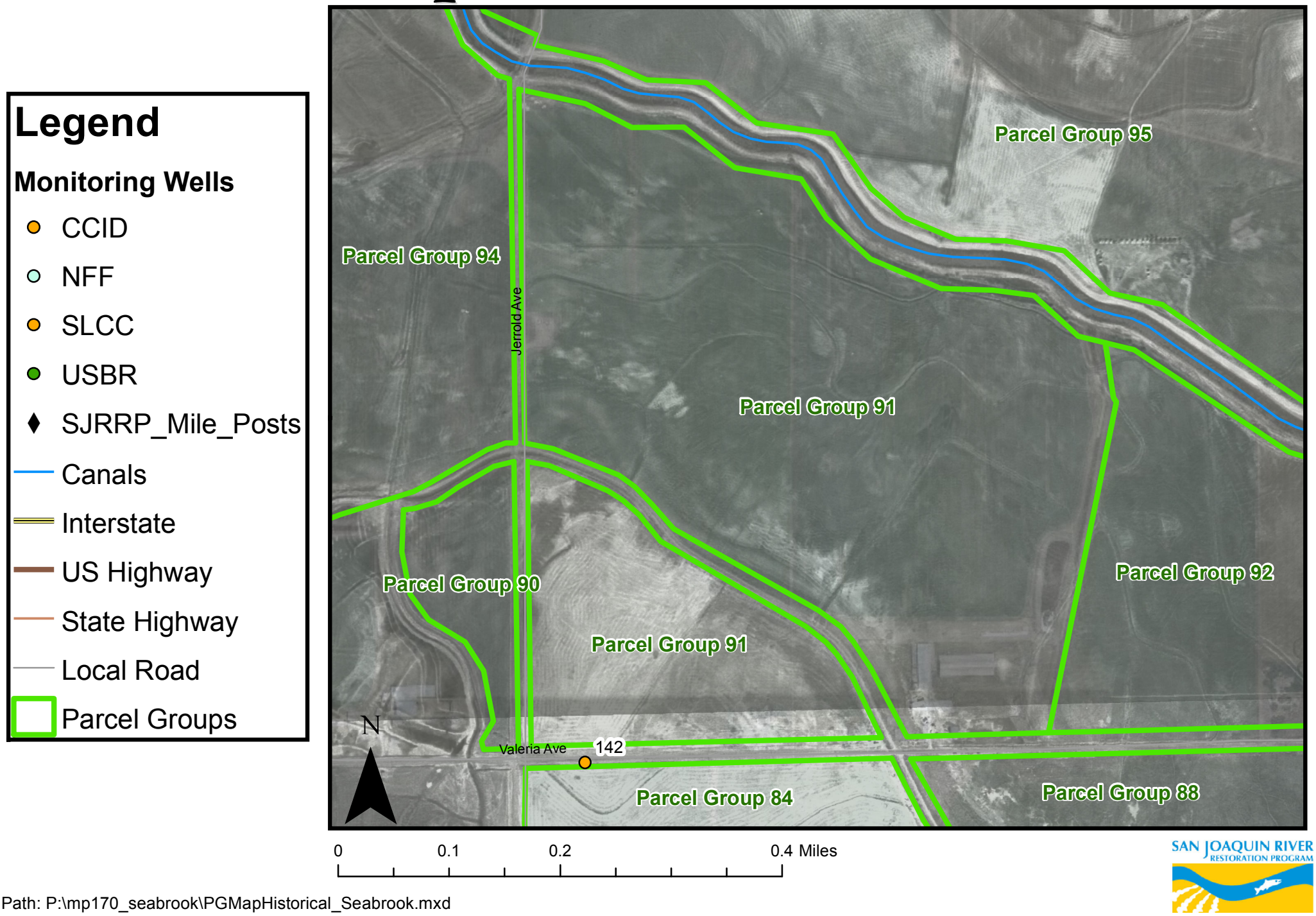

Path: P:\mp170_seabrook\PGMapHistorical_Seabrook.mxd

SAN JOAQUIN RIVER RESTORATION PROGRAM

Parcel Group 92

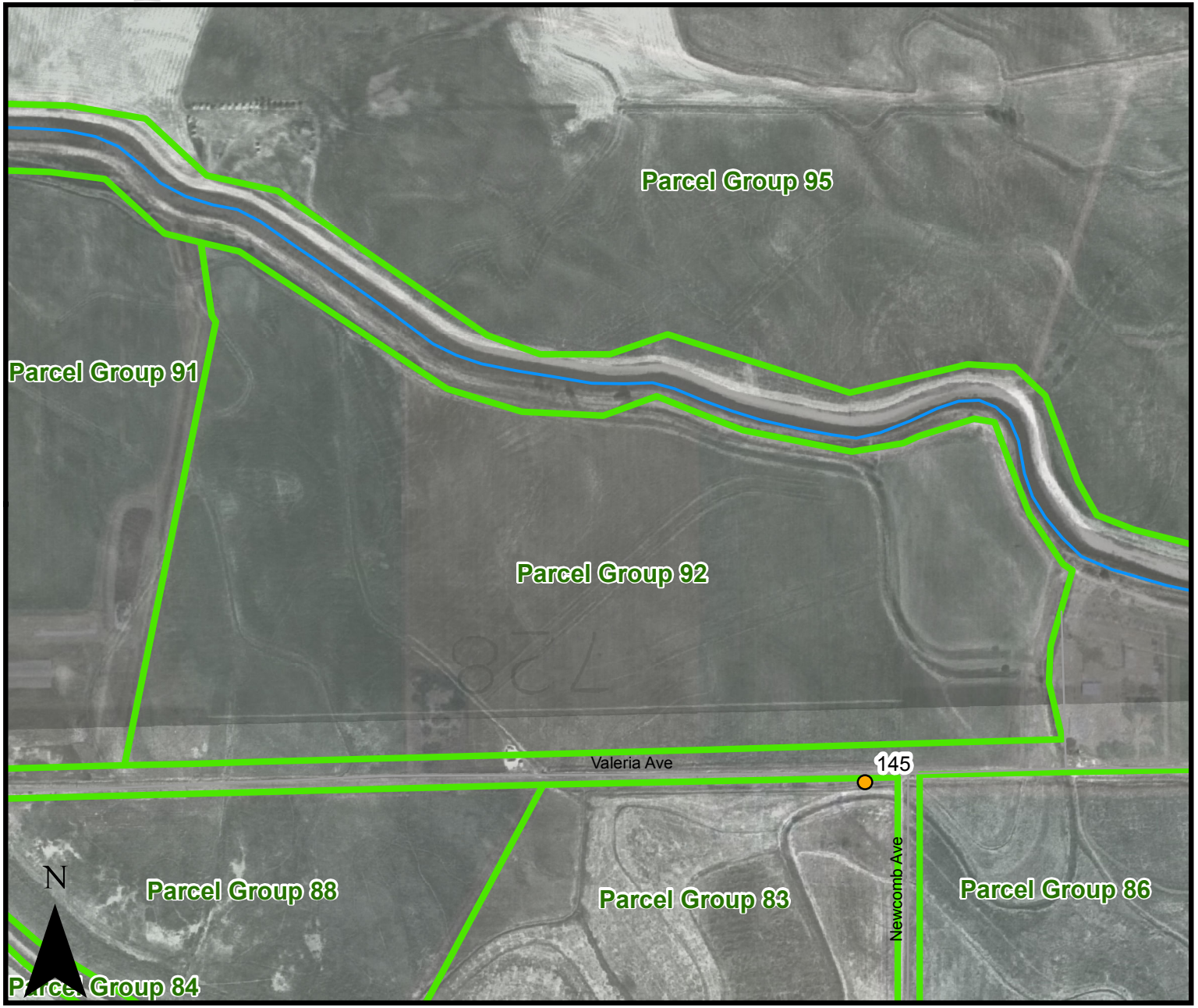

Legend

Monitoring Wells

- CCID
- NFF
- SLCC
- USBR
- SJRRP_Mile_Posts
- Canals
- Interstate
- US Highway
- State Highway
- Local Road
- Parcel Groups

SAN JOAQUIN RIVER RESTORATION PROGRAM

Path: P:\mp170_seabrook\PGMapHistorical_Seabrook.mxd

Parcel Group 93

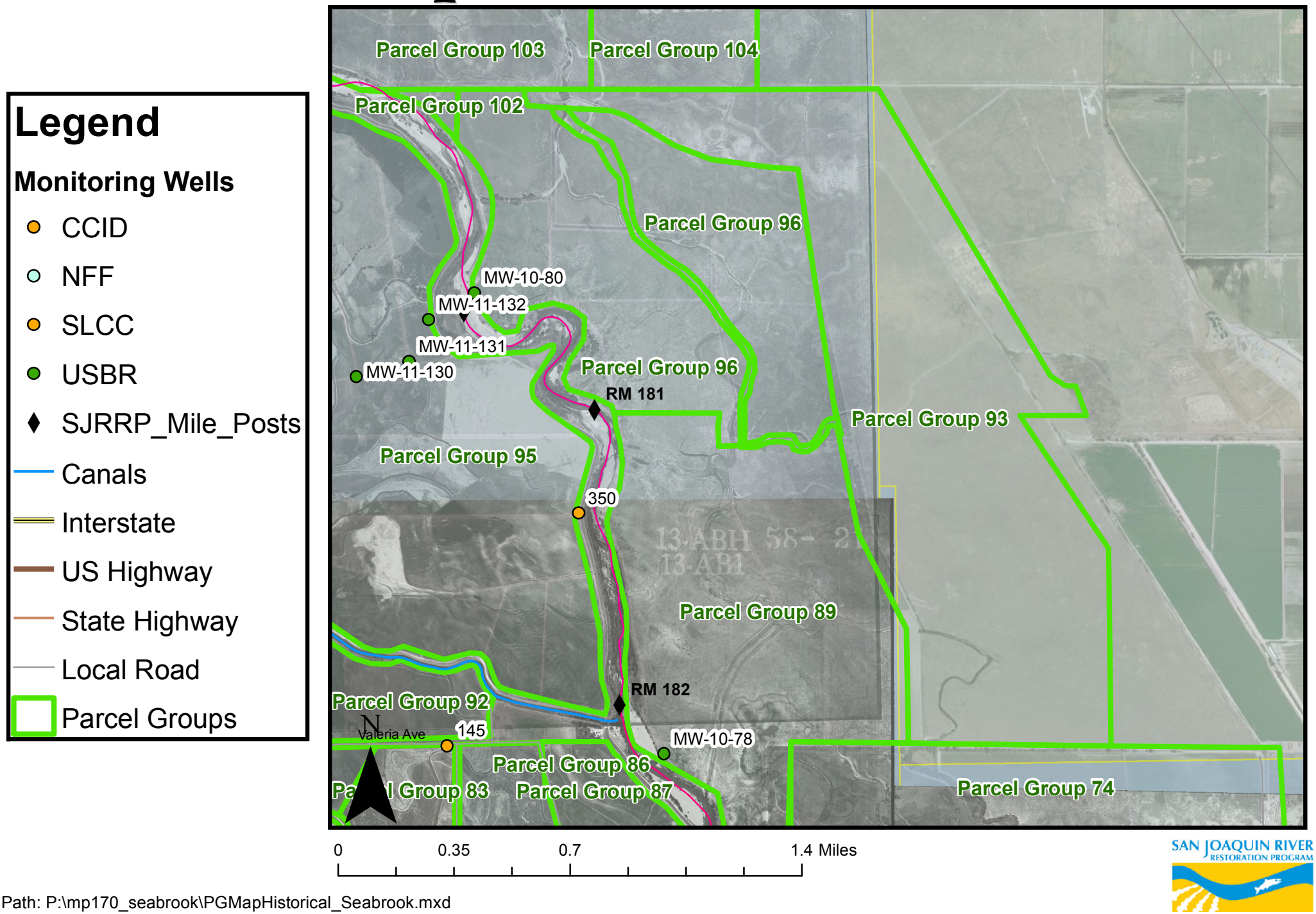

Path: P:\mp170_seabrook\PGMapHistorical_Seabrook.mxd

Parcel Group 94

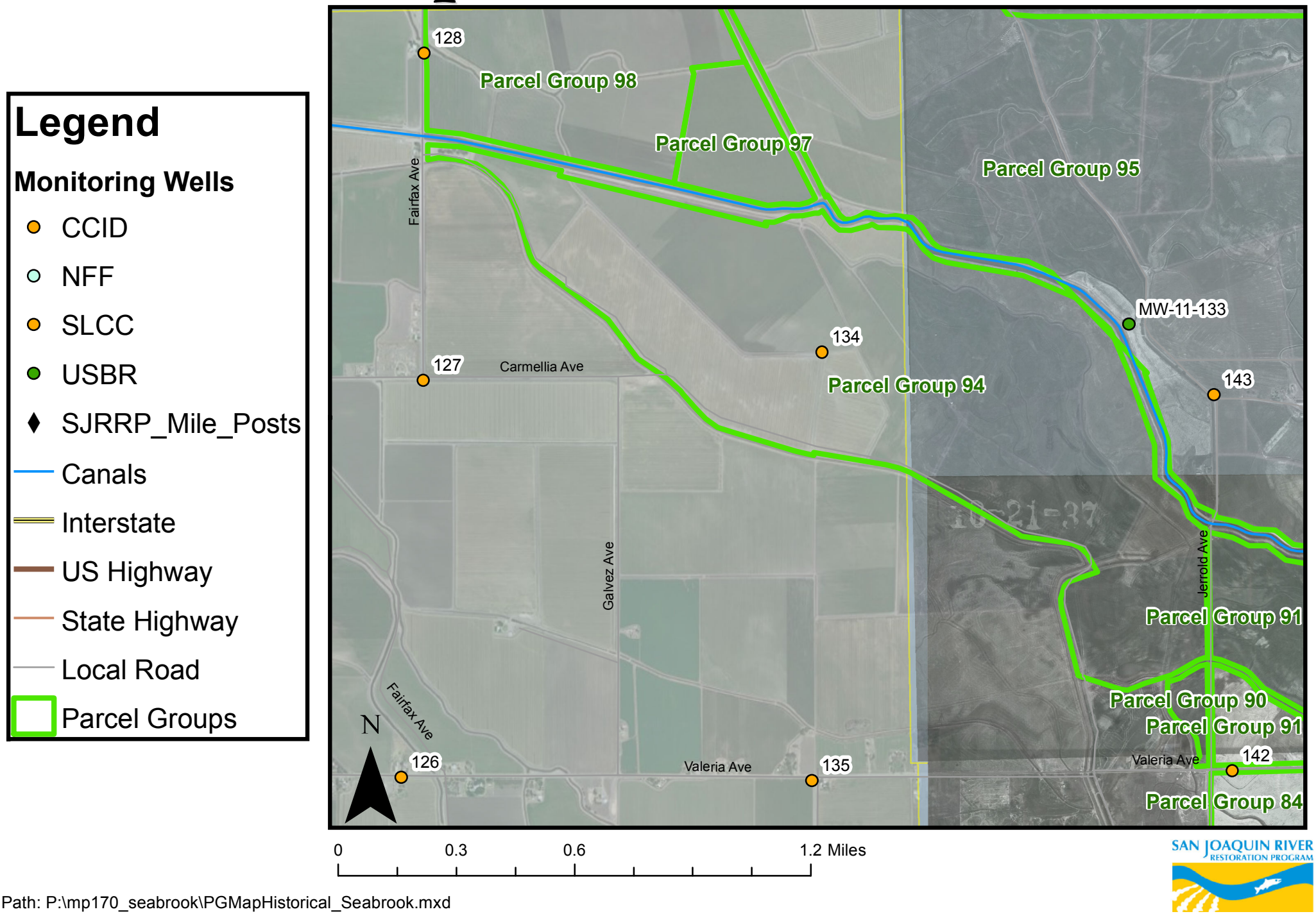

Path: P:\mp170_seabrook\PGMapHistorical_Seabrook.mxd

Parcel Group 95

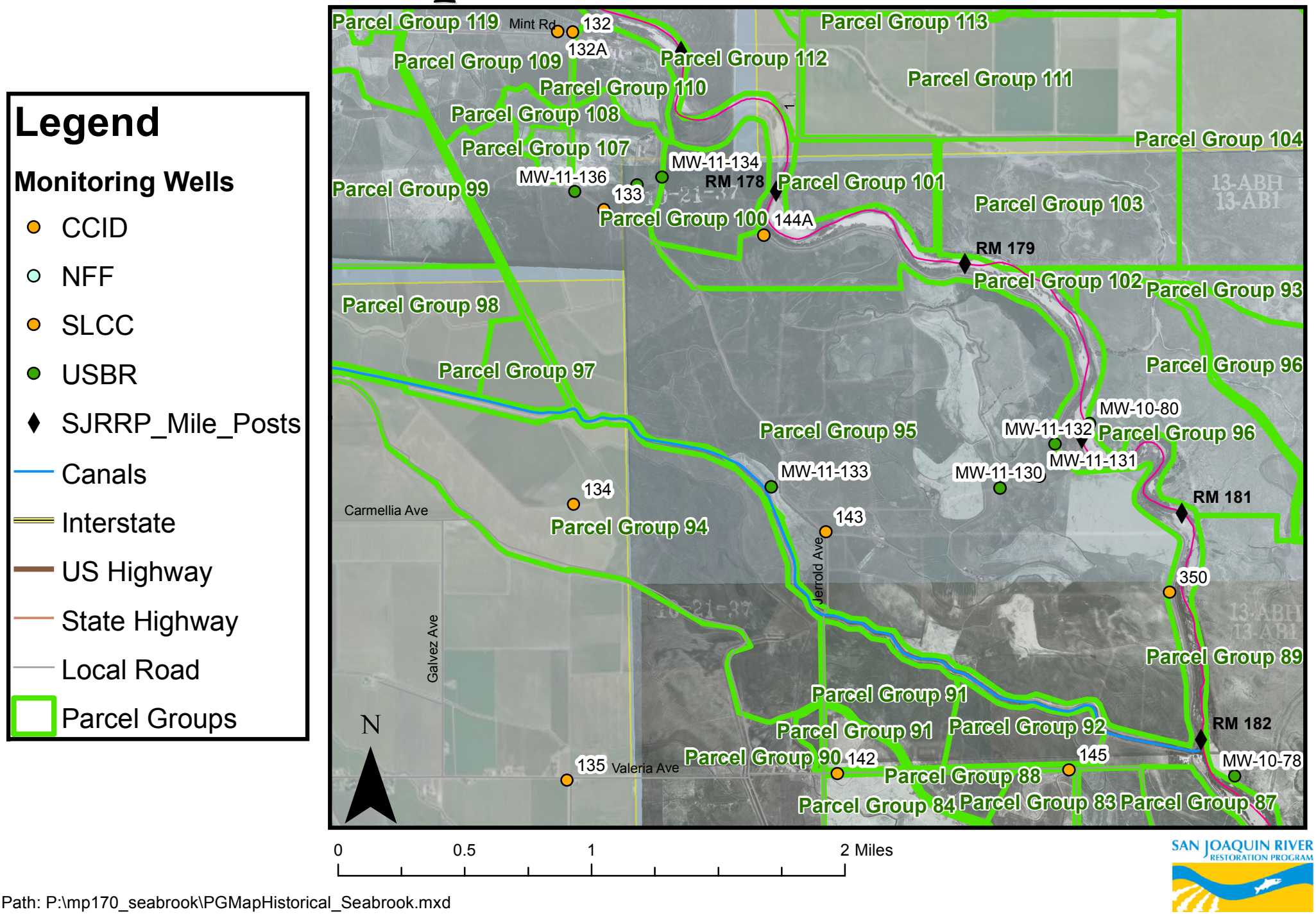

Path: P:\mp170_seabrook\PGMapHistorical_Seabrook.mxd

Parcel Group 96

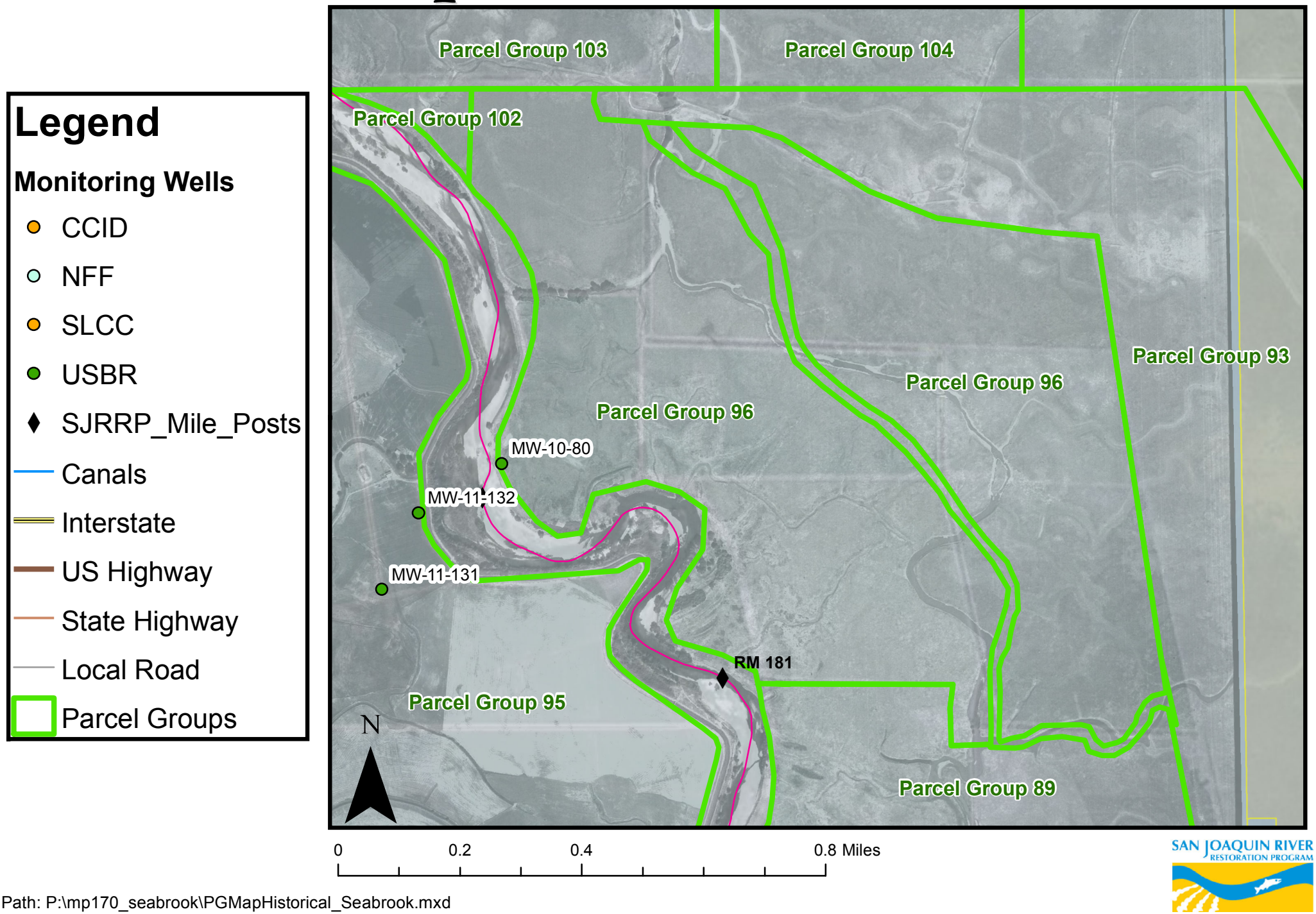

Path: P:\mp170_seabrook\PGMapHistorical_Seabrook.mxd

Parcel Group 97

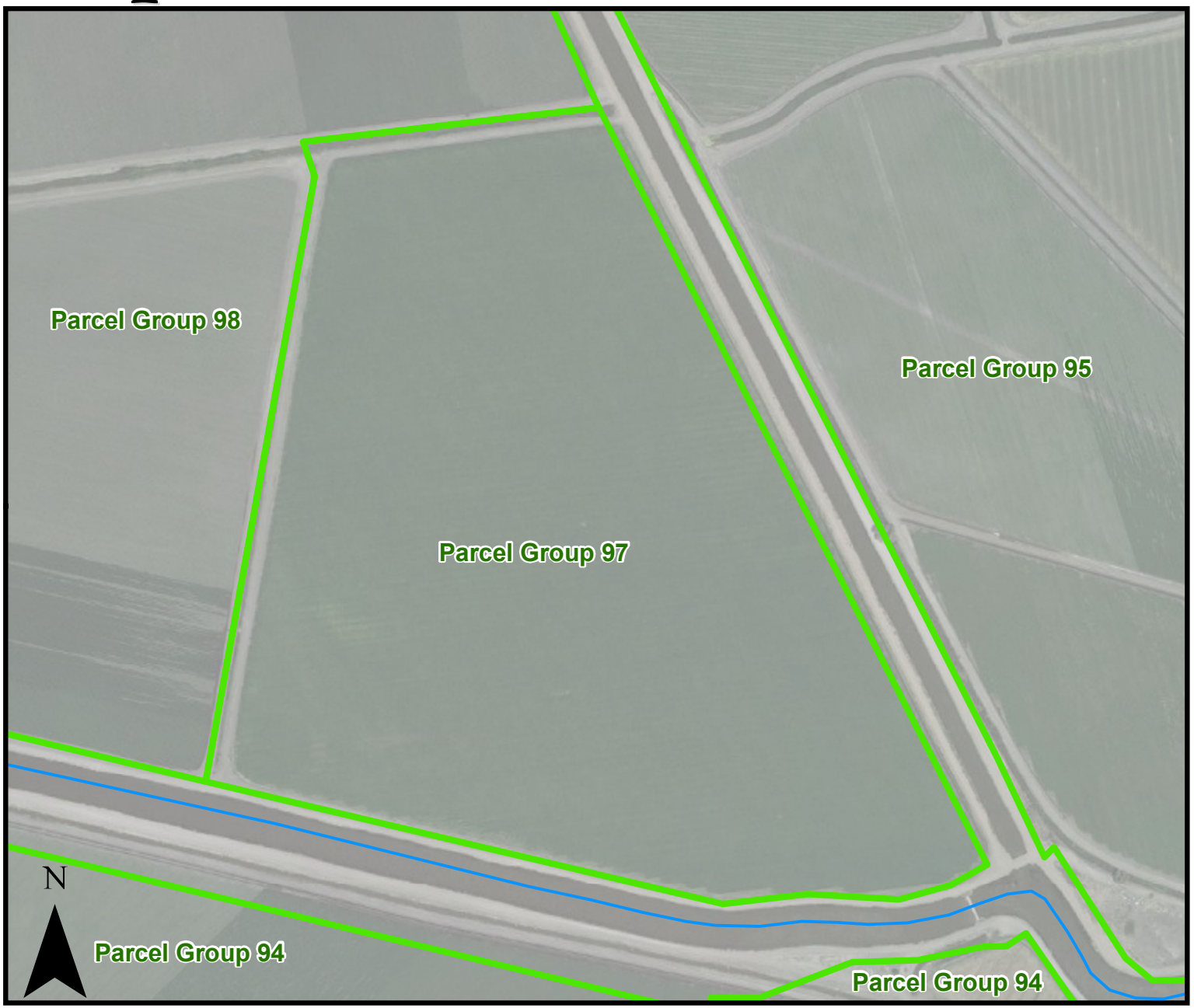

Legend

Monitoring Wells

- CCID
- NFF
- SLCC
- USBR
- SJRRP_Mile_Posts
- Canals
- Interstate
- US Highway
- State Highway
- Local Road
- Parcel Groups

SAN JOAQUIN RIVER RESTORATION PROGRAM

Path: P:\mp170_seabrook\PGMapHistorical_Seabrook.mxd

Parcel Group 98

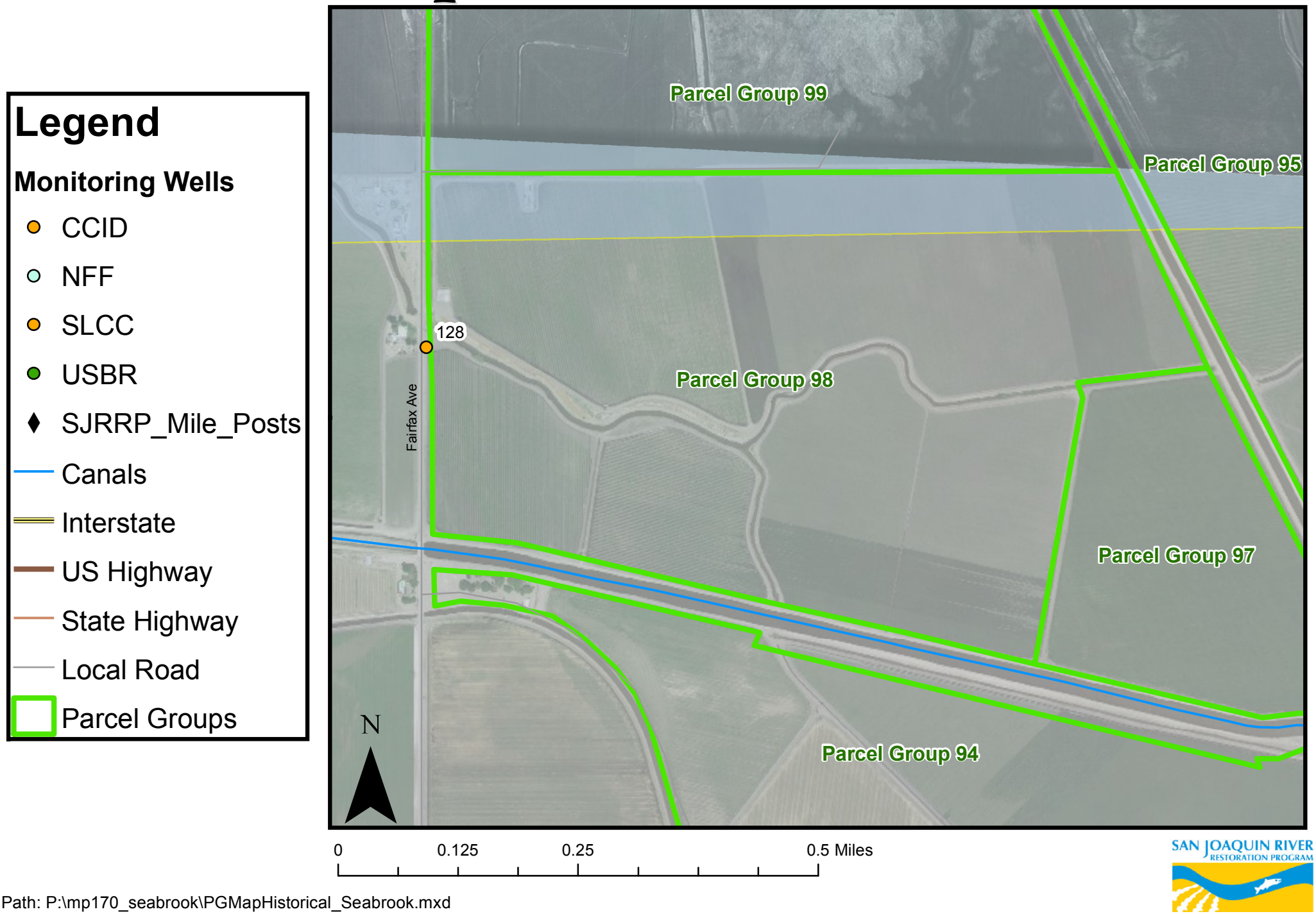

Path: P:\mp170_seabrook\PGMapHistorical_Seabrook.mxd

Parcel Group 99

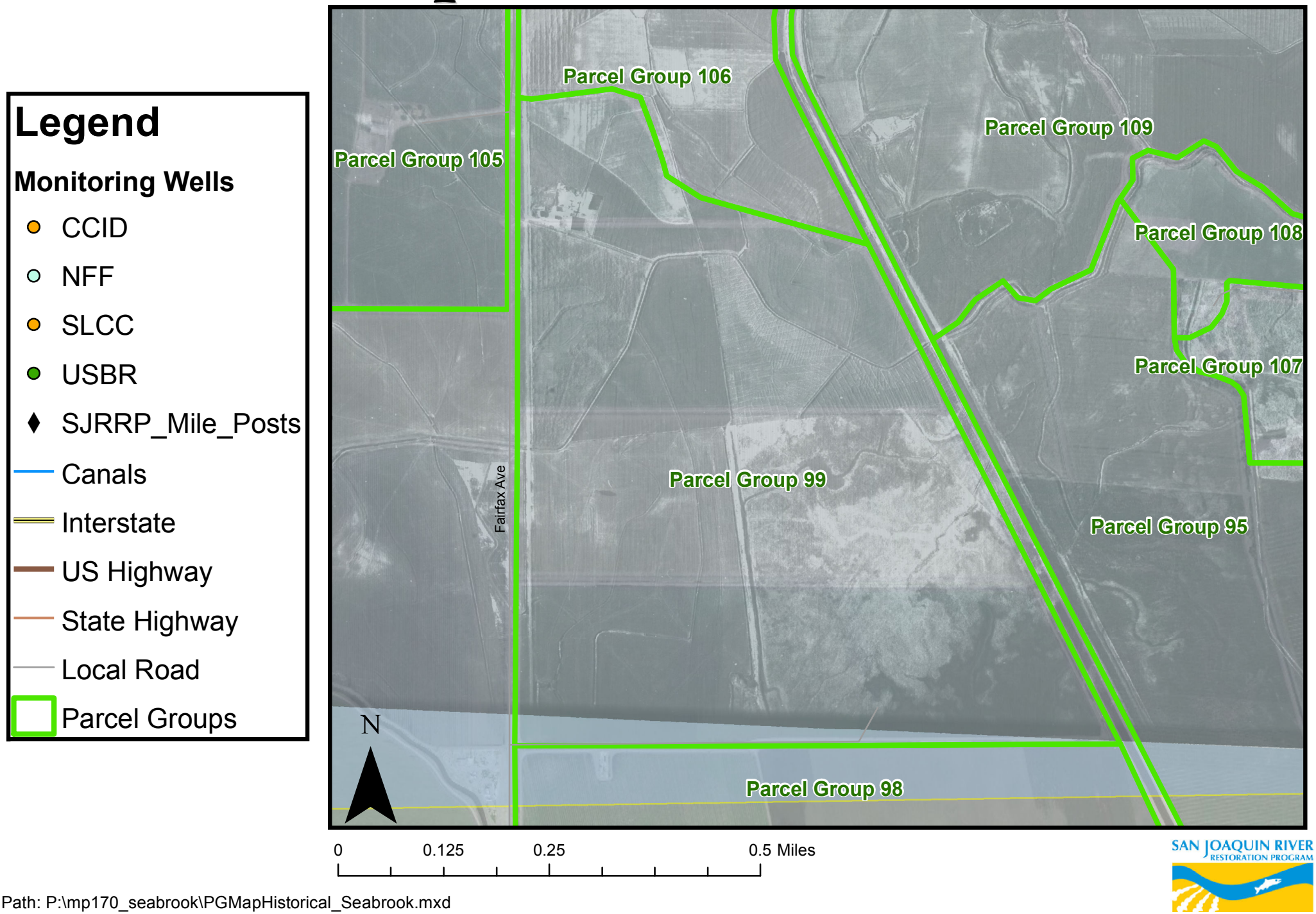

Path: P:\mp170_seabrook\PGMapHistorical_Seabrook.mxd

Parcel Group 100

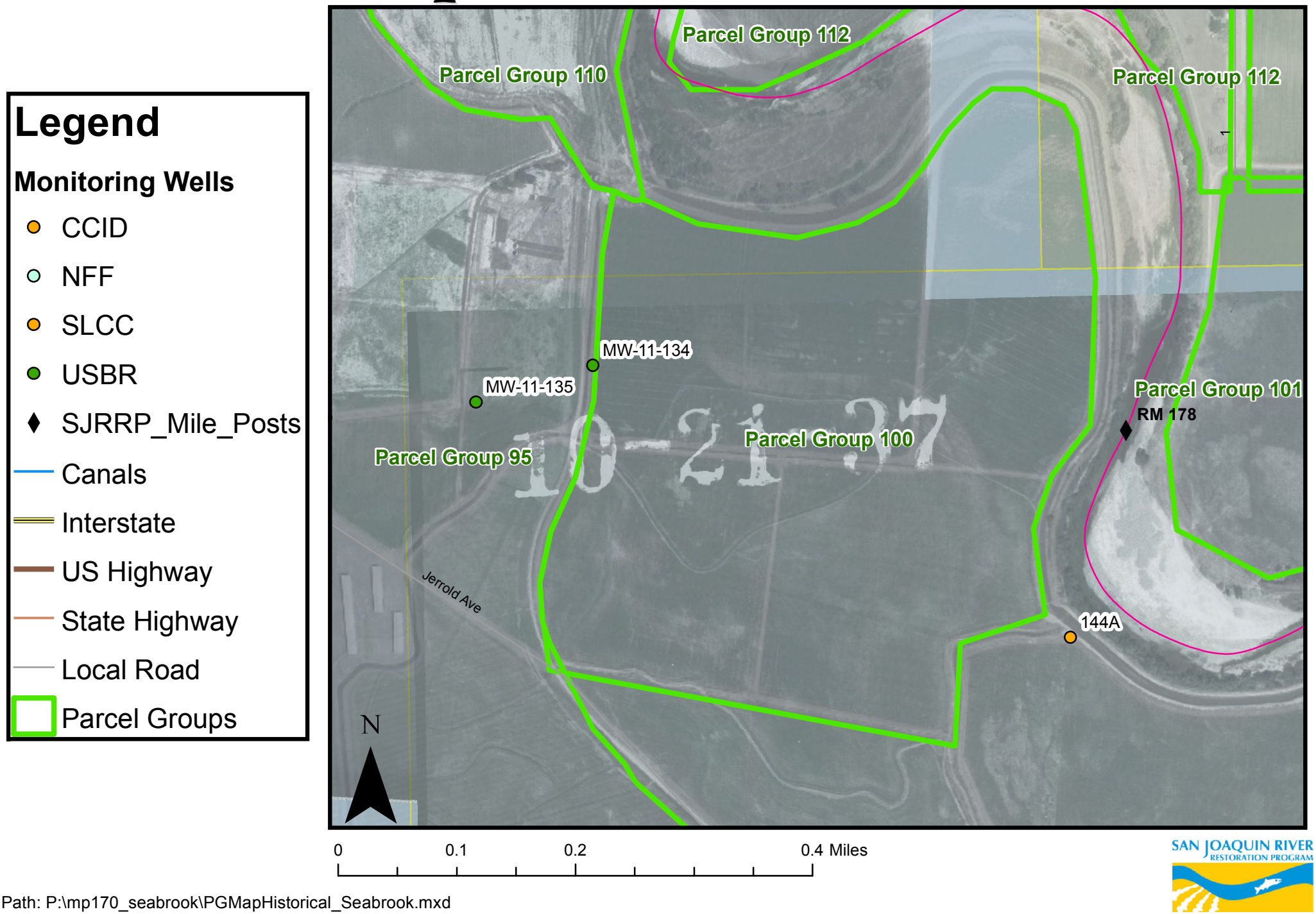

Path: P:\mp170_seabrook\PGMapHistorical_Seabrook.mxd

Parcel Group 101

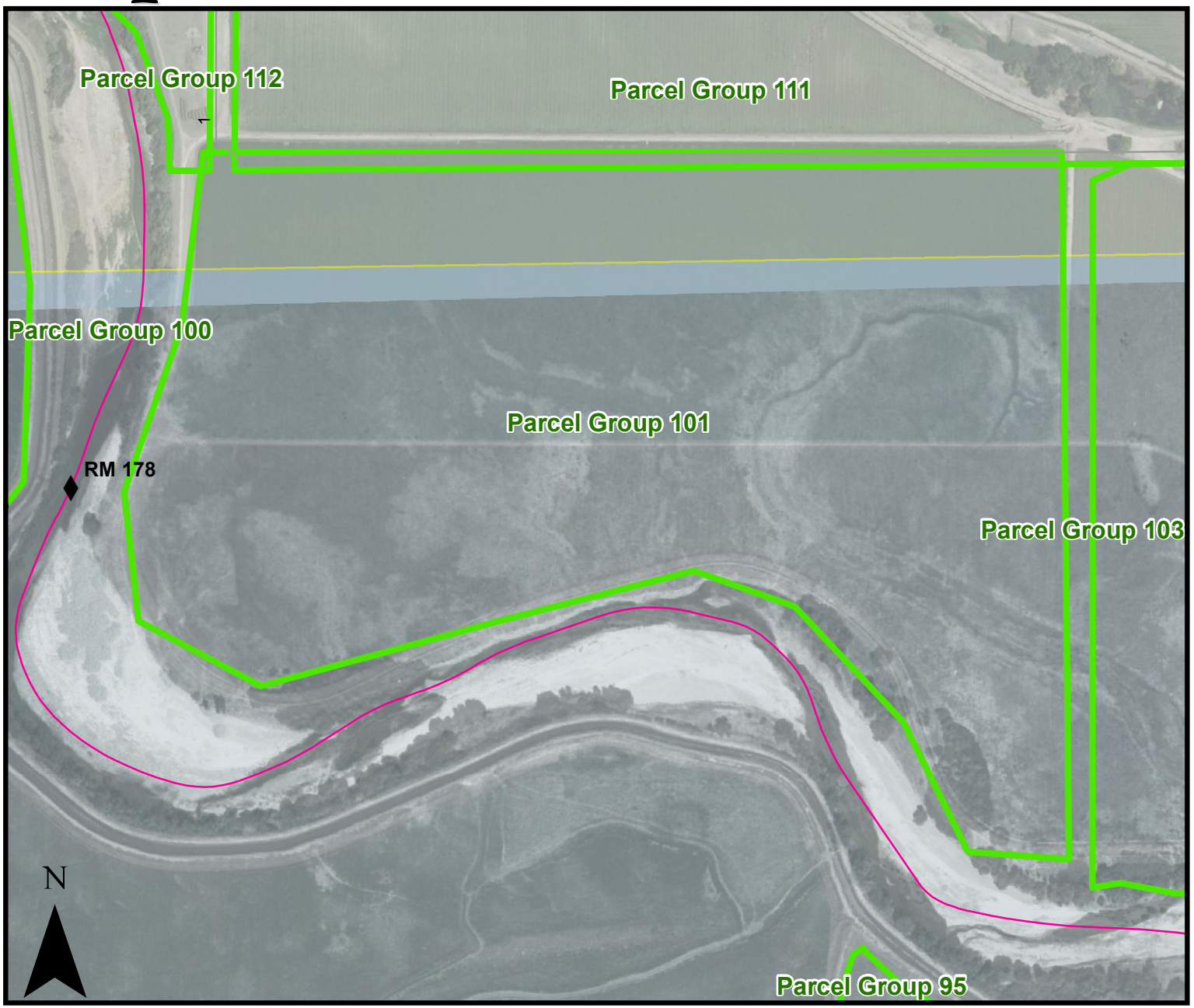

Legend

Monitoring Wells

- CCID
- NFF
- SLCC
- USBR
- SJRRP_Mile_Posts
- Canals
- Interstate
- US Highway
- State Highway
- Local Road
- Parcel Groups

SAN JOAQUIN RIVER RESTORATION PROGRAM

Path: P:\mp170_seabrook\PGMapHistorical_Seabrook.mxd

Parcel Group 102

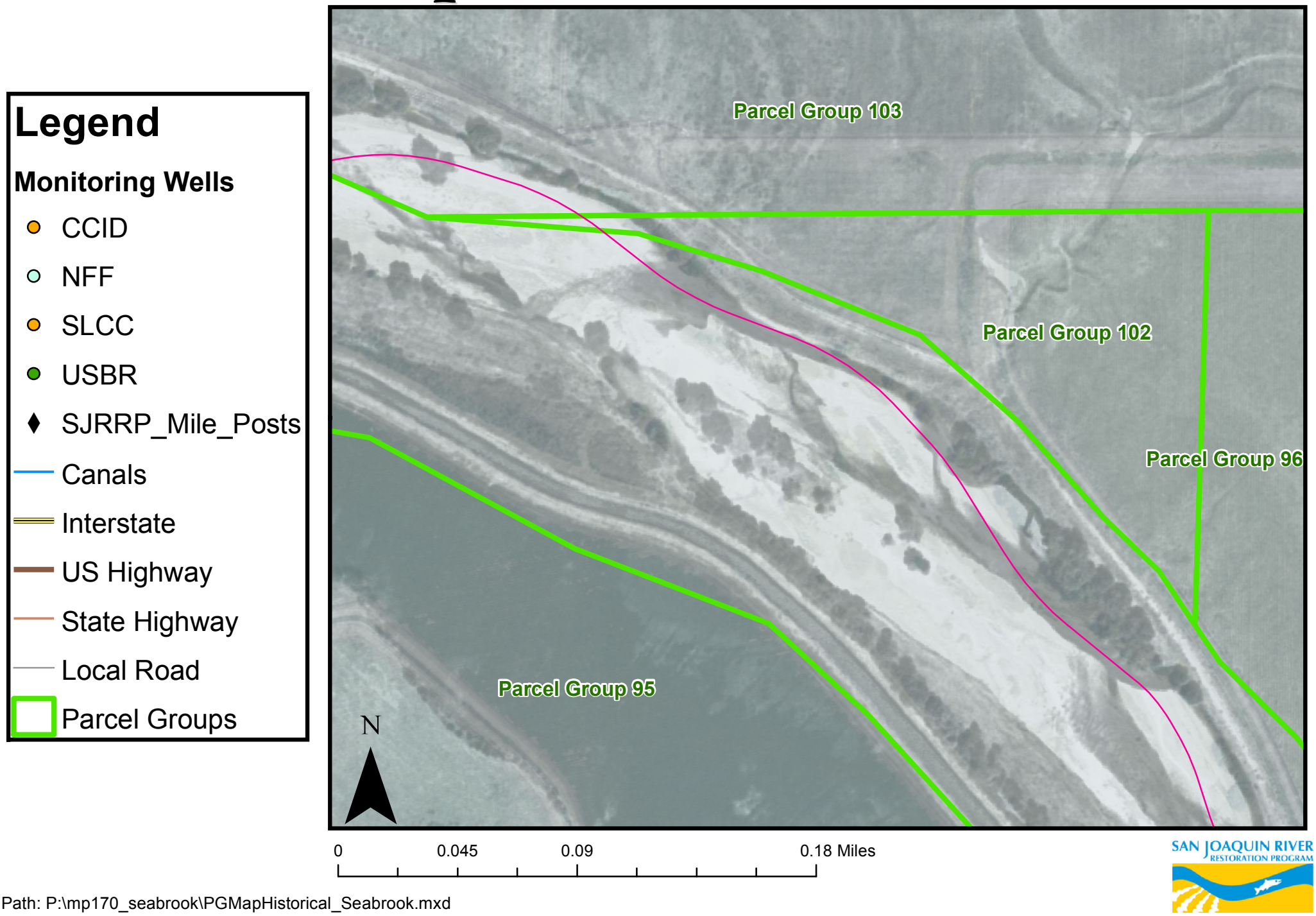

Path: P:\mp170_seabrook\PGMapHistorical_Seabrook.mxd

Parcel Group 103

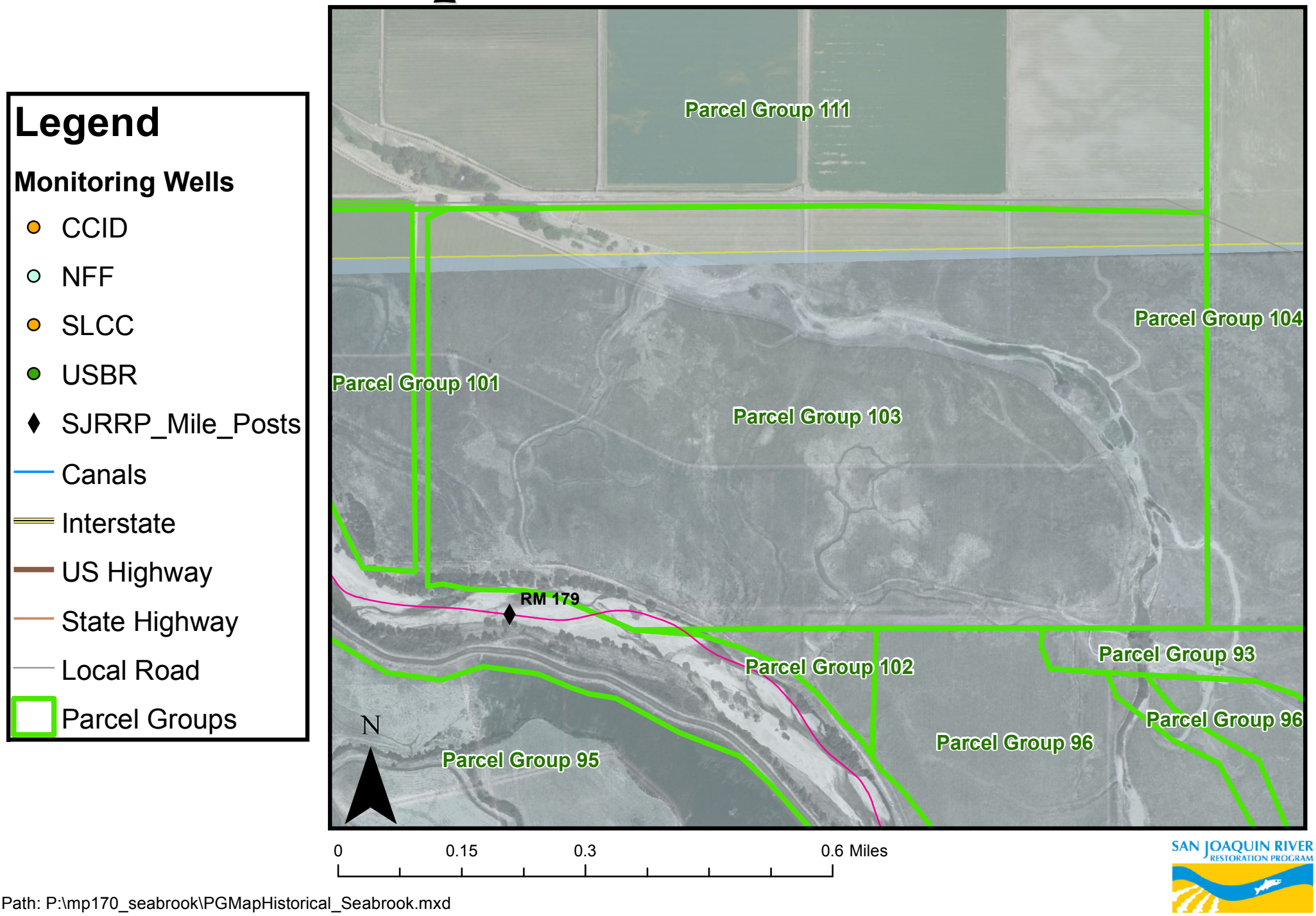

Path: P:\mp170_seabrook\PGMapHistorical_Seabrook.mxd

Parcel Group 104

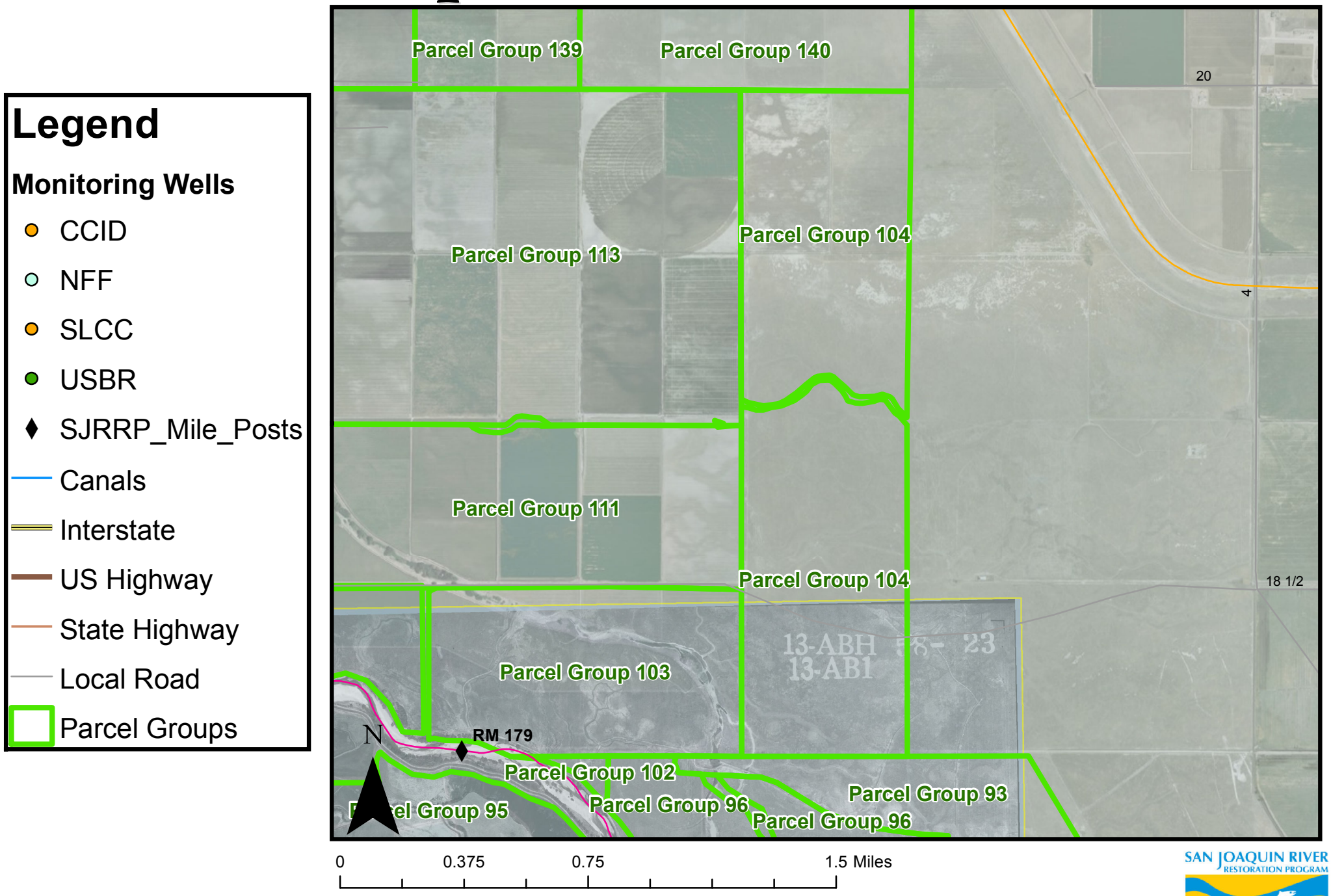

Path: P:\mp170_seabrook\PGMapHistorical_Seabrook.mxd

Parcel Group 105

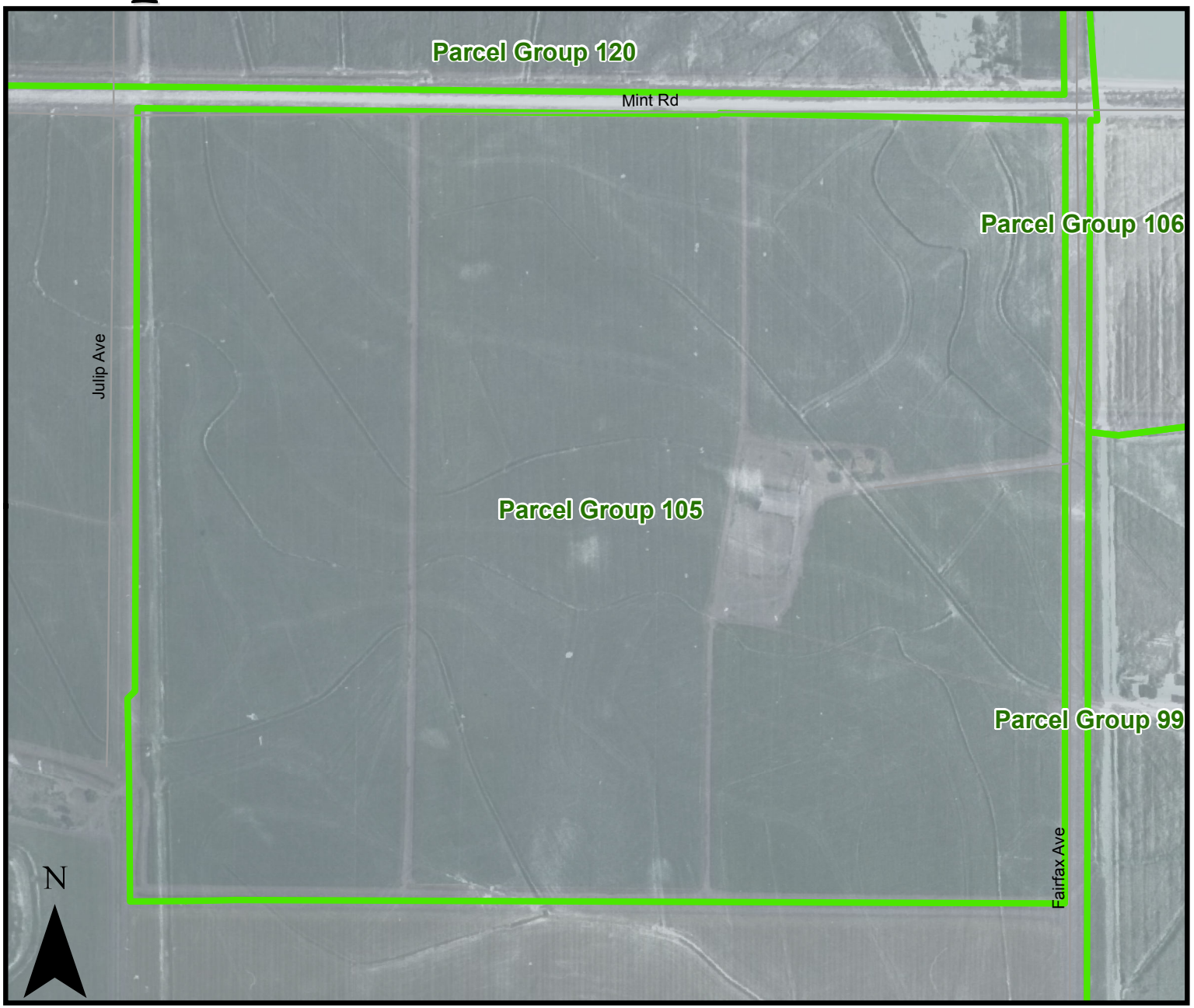

Legend

Monitoring Wells

- CCID
- NFF
- SLCC
- USBR
- SJRRP_Mile_Posts
- Canals
- Interstate
- US Highway
- State Highway
- Local Road
- Parcel Groups

SAN JOAQUIN RIVER RESTORATION PROGRAM

Path: P:\mp170_seabrook\PGMapHistorical_Seabrook.mxd

Parcel Group 106

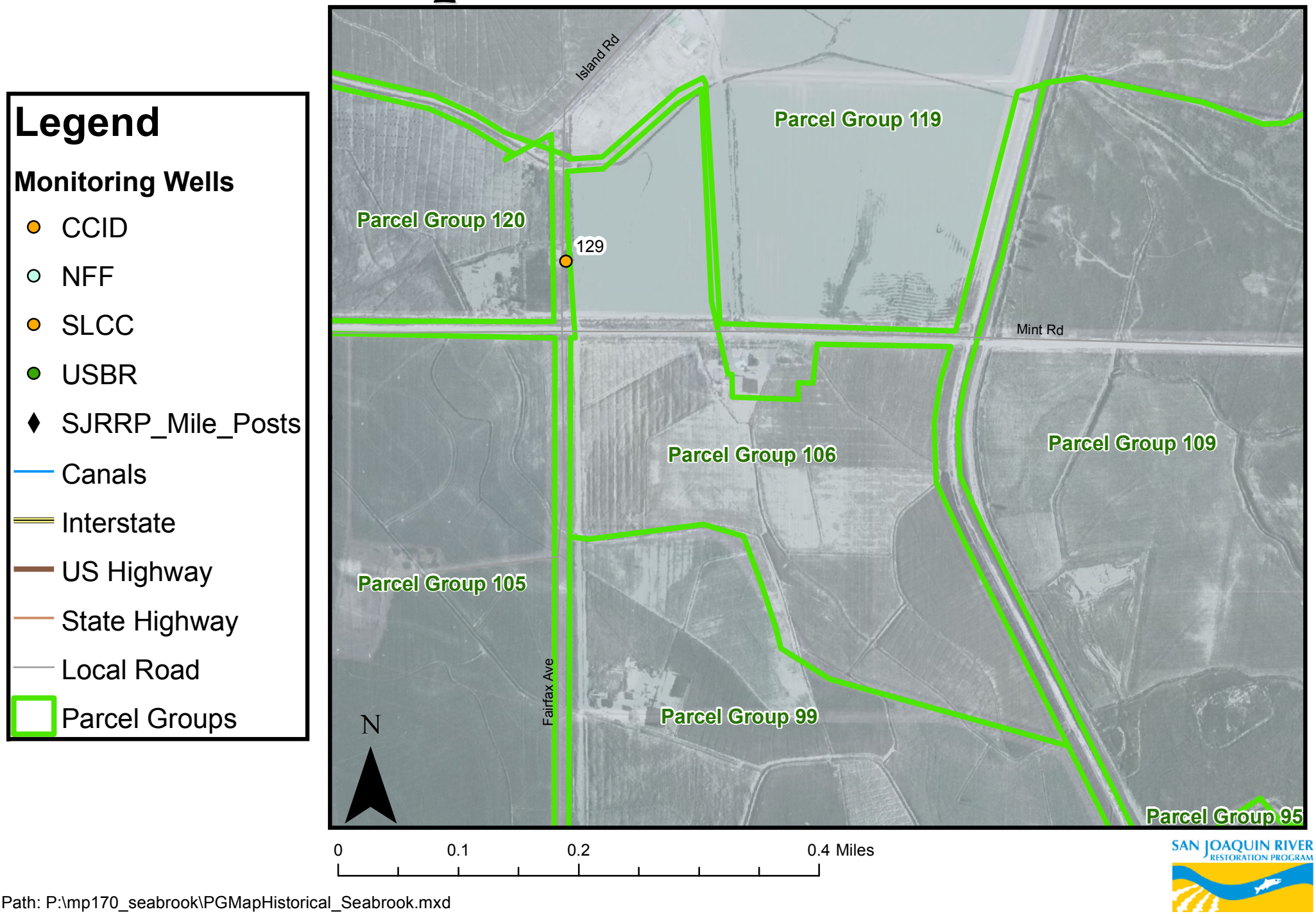

Path: P:\mp170_seabrook\PGMapHistorical_Seabrook.mxd

Parcel Group 107

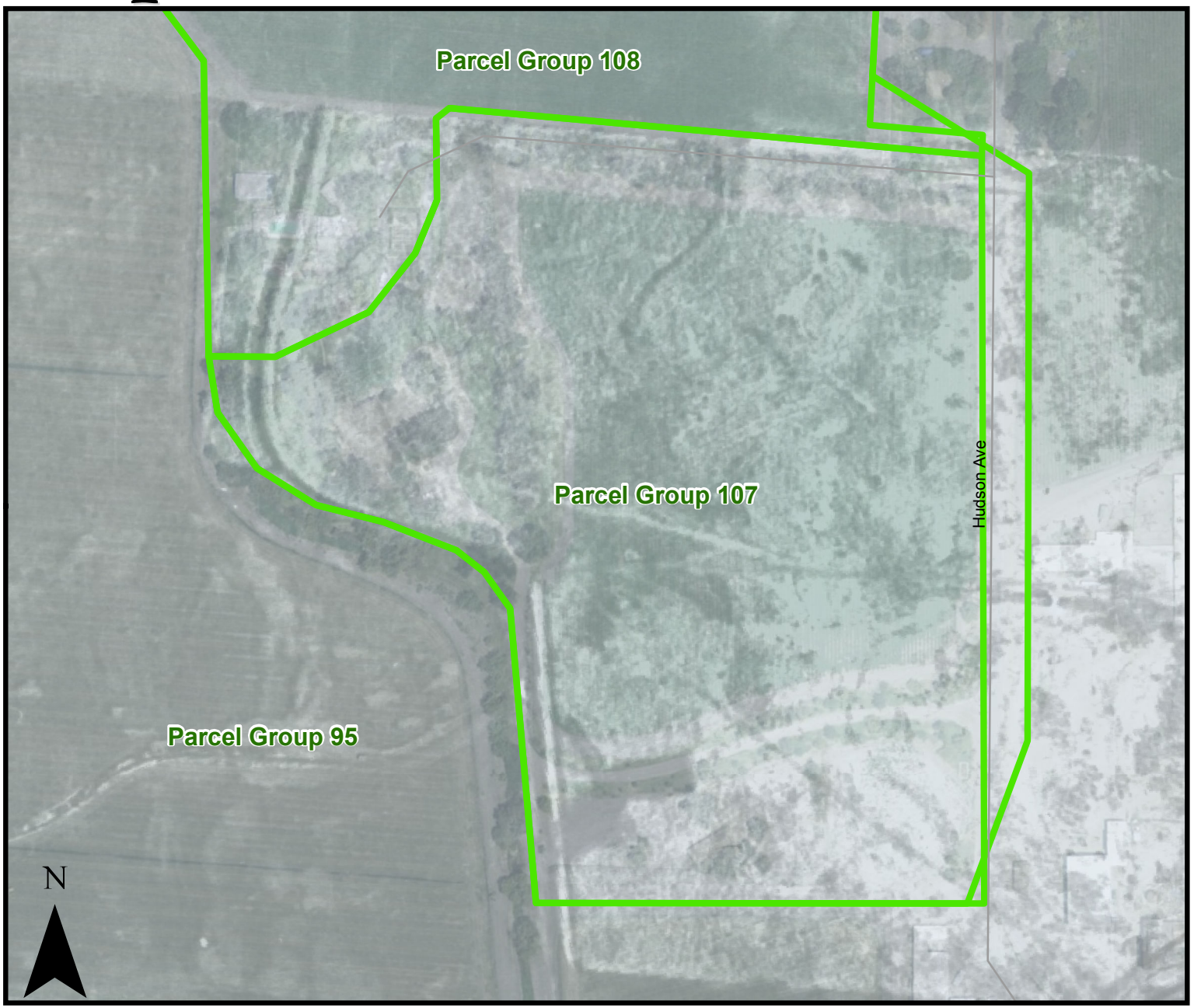

Legend

Monitoring Wells

- CCID
- NFF
- SLCC
- USBR
- SJRRP_Mile_Posts
- Canals
- Interstate
- US Highway
- State Highway
- Local Road
- Parcel Groups

SAN JOAQUIN RIVER RESTORATION PROGRAM

Path: P:\mp170_seabrook\PGMapHistorical_Seabrook.mxd

Parcel Group 108

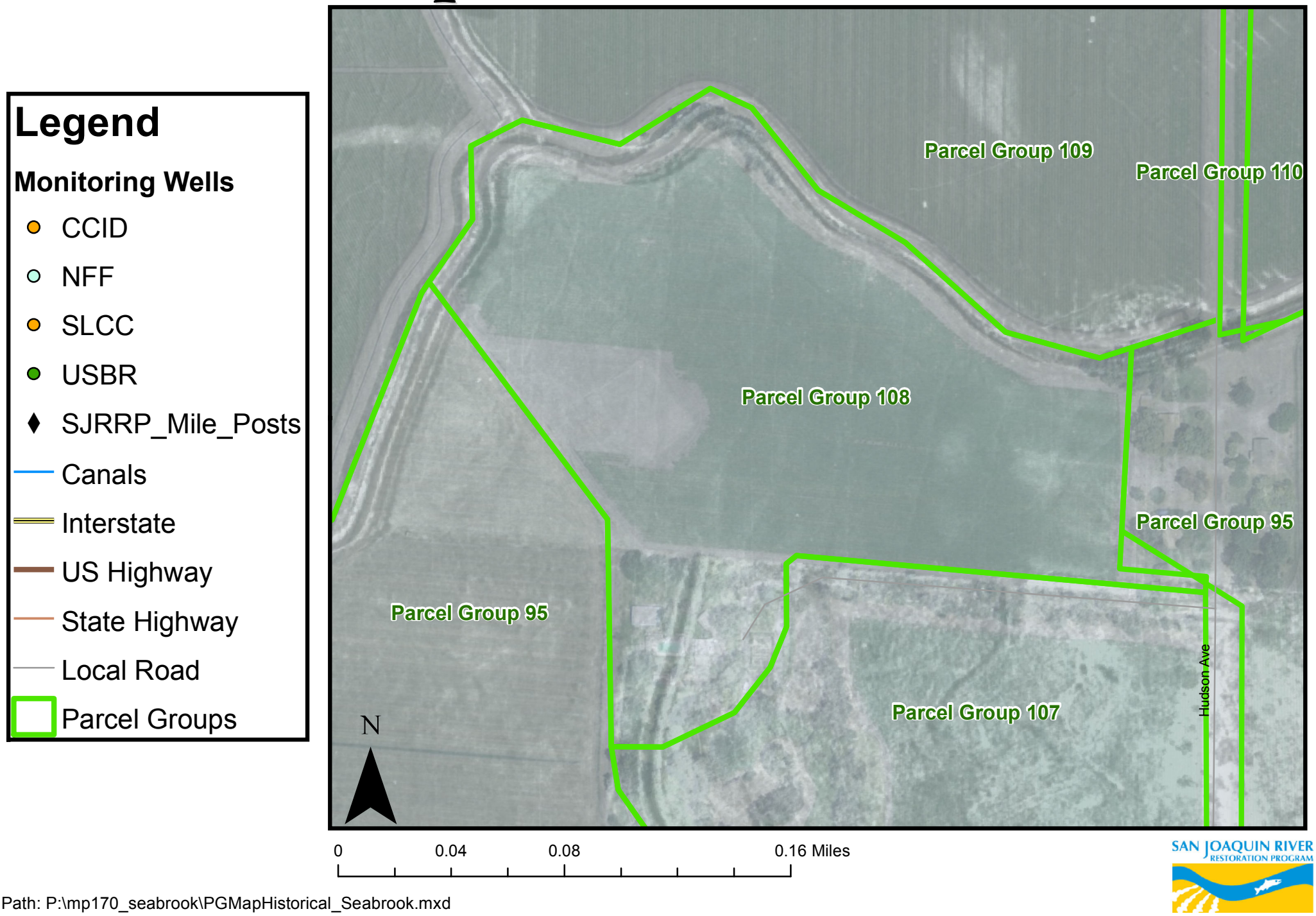

Path: P:\mp170_seabrook\PGMapHistorical_Seabrook.mxd

Parcel Group 109

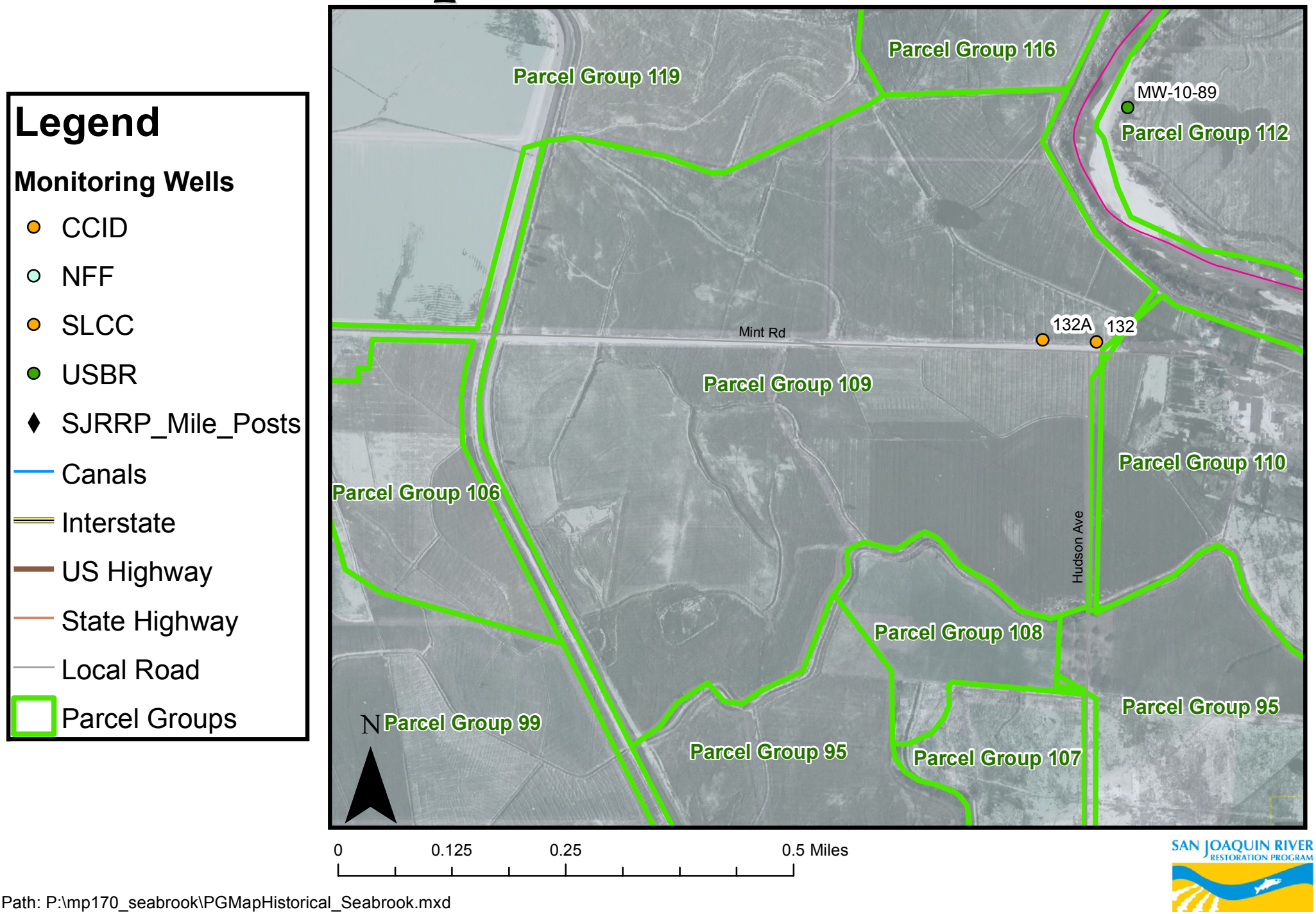

Path: P:\mp170_seabrook\PGMapHistorical_Seabrook.mxd

Parcel Group 110

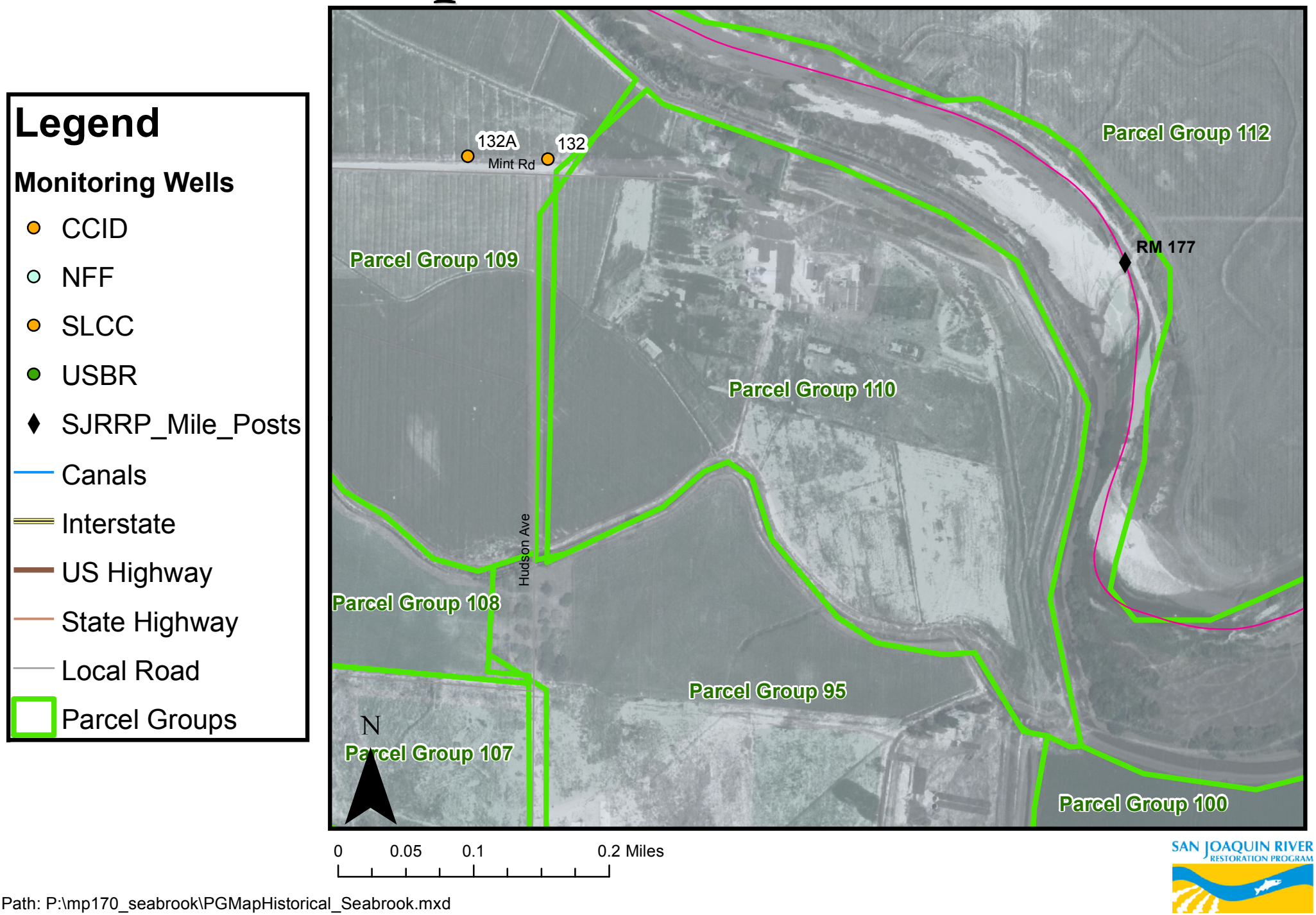

Path: P:\mp170_seabrook\PGMapHistorical_Seabrook.mxd

Parcel Group 111

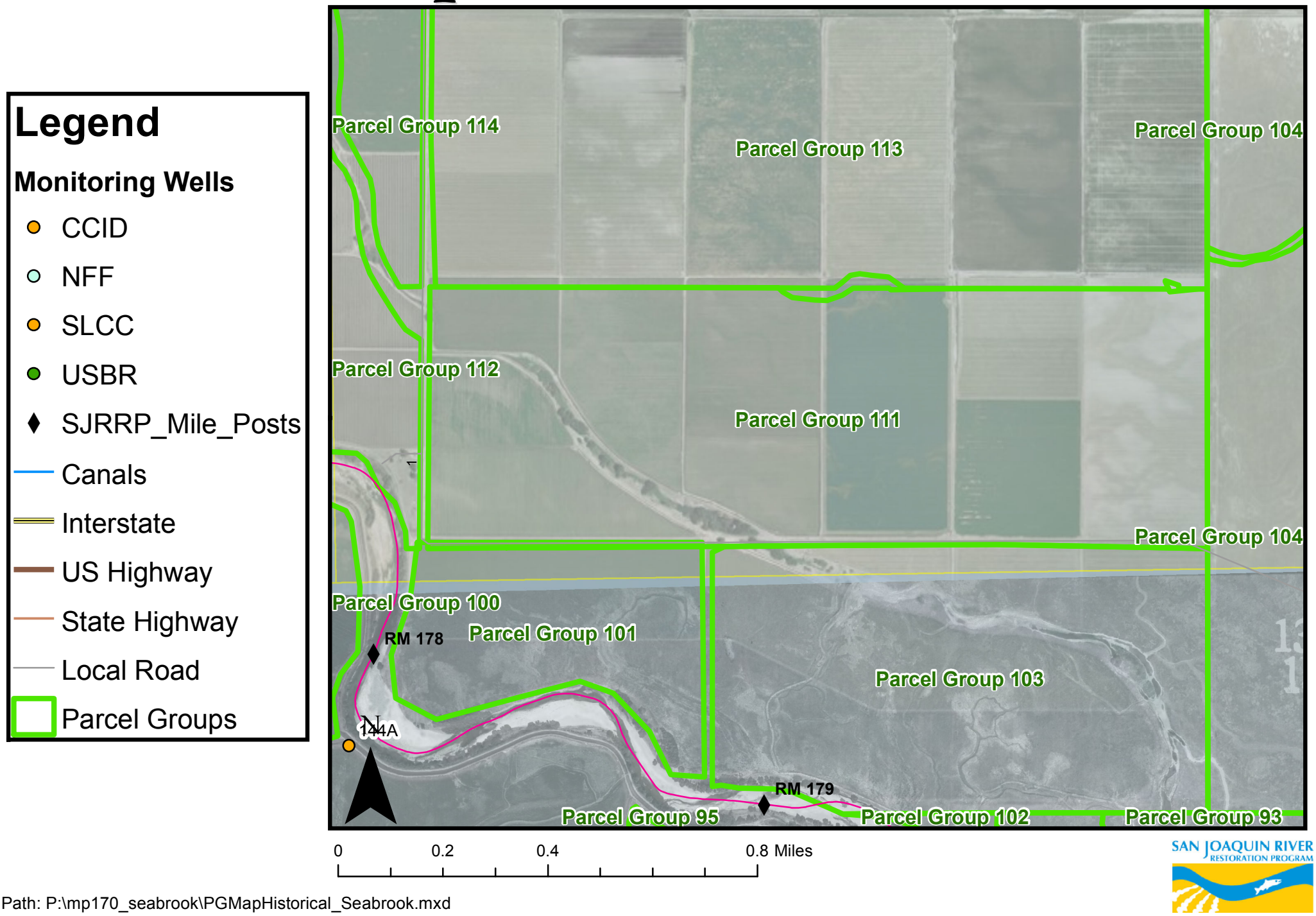

Path: P:\mp170_seabrook\PGMapHistorical_Seabrook.mxd

Parcel Group 112

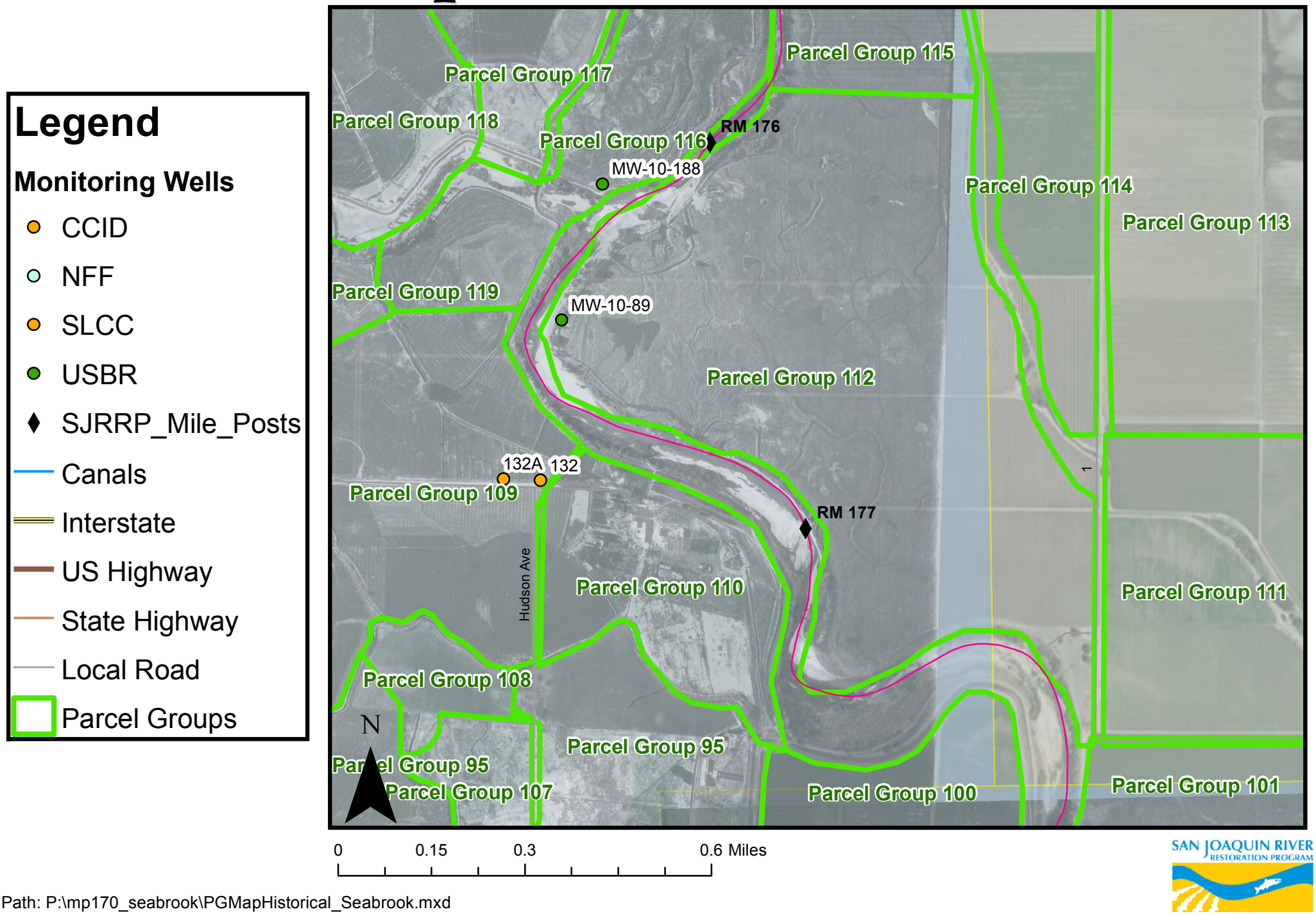

Path: P:\mp170_seabrook\PGMapHistorical_Seabrook.mxd

Parcel Group 113



Legend

Monitoring Wells

- CCID
- NFF
- SLCC
- USBR
- SJRRP_Mile_Posts
- Canals
- Interstate
- US Highway
- State Highway
- Local Road
- Parcel Groups

SAN JOAQUIN RIVER RESTORATION PROGRAM

Path: P:\mp170_seabrook\PGMapHistorical_Seabrook.mxd

Parcel Group 114

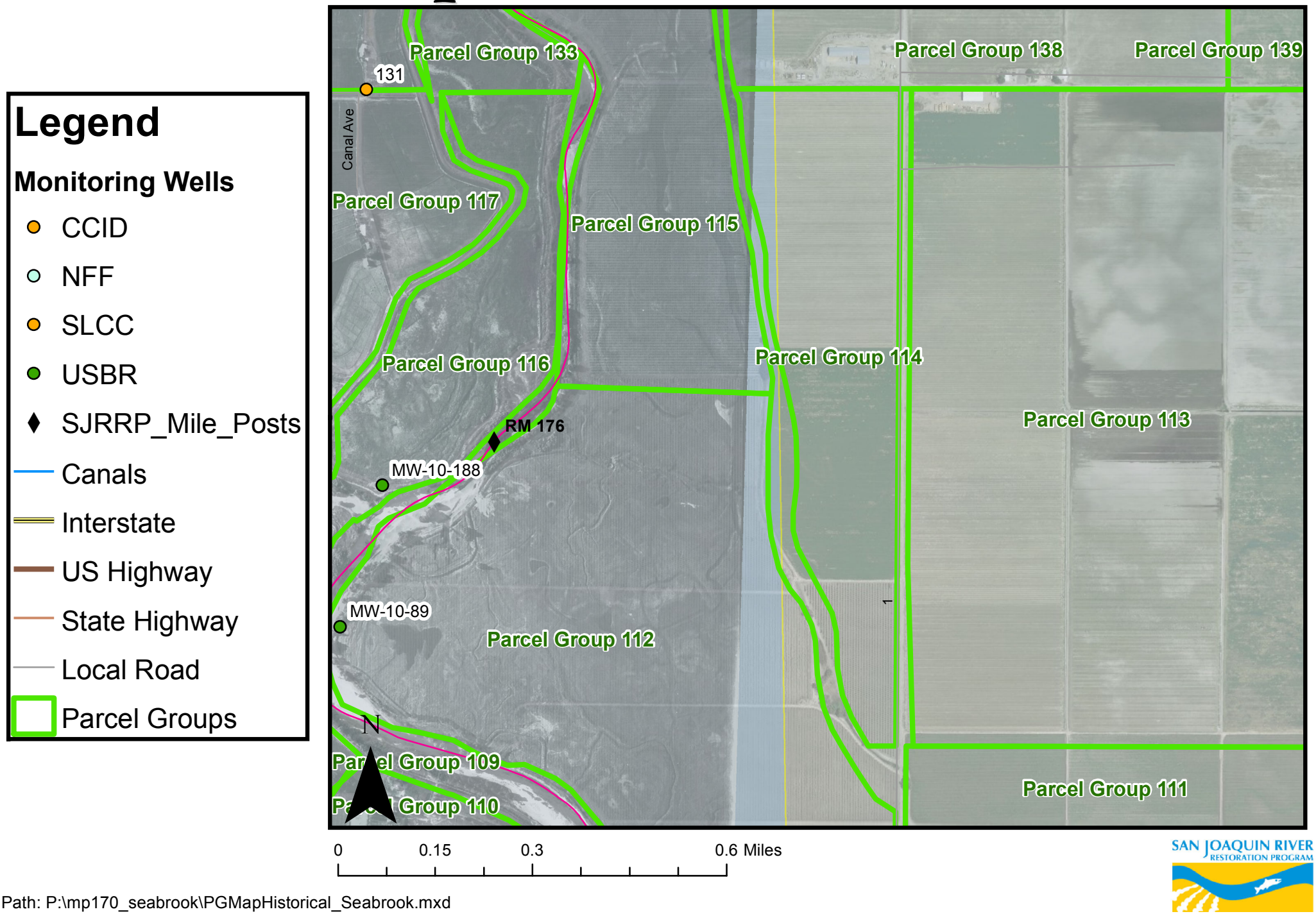

Path: P:\mp170_seabrook\PGMapHistorical_Seabrook.mxd

Parcel Group 115

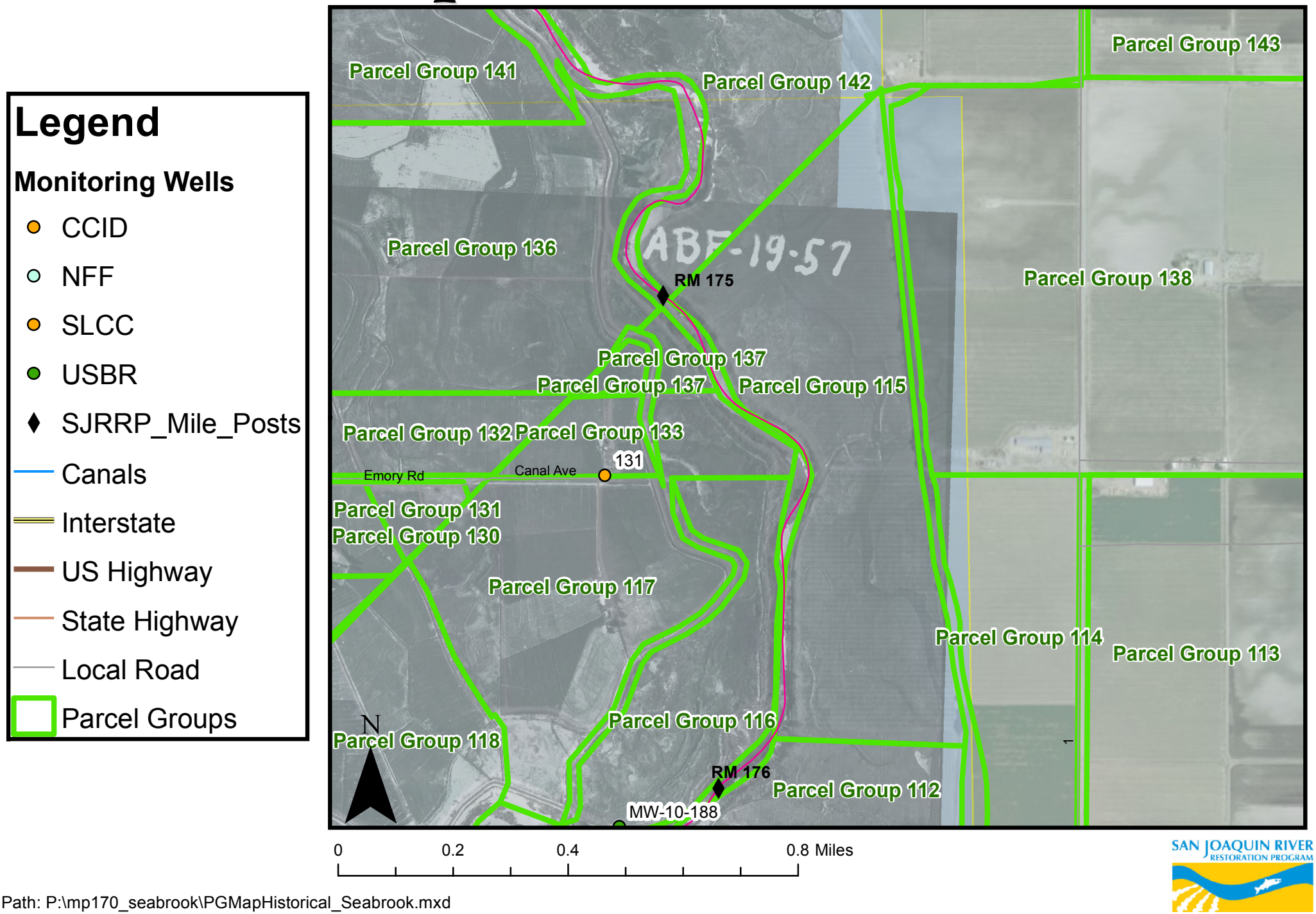

Path: P:\mp170_seabrook\PGMapHistorical_Seabrook.mxd

Parcel Group 116

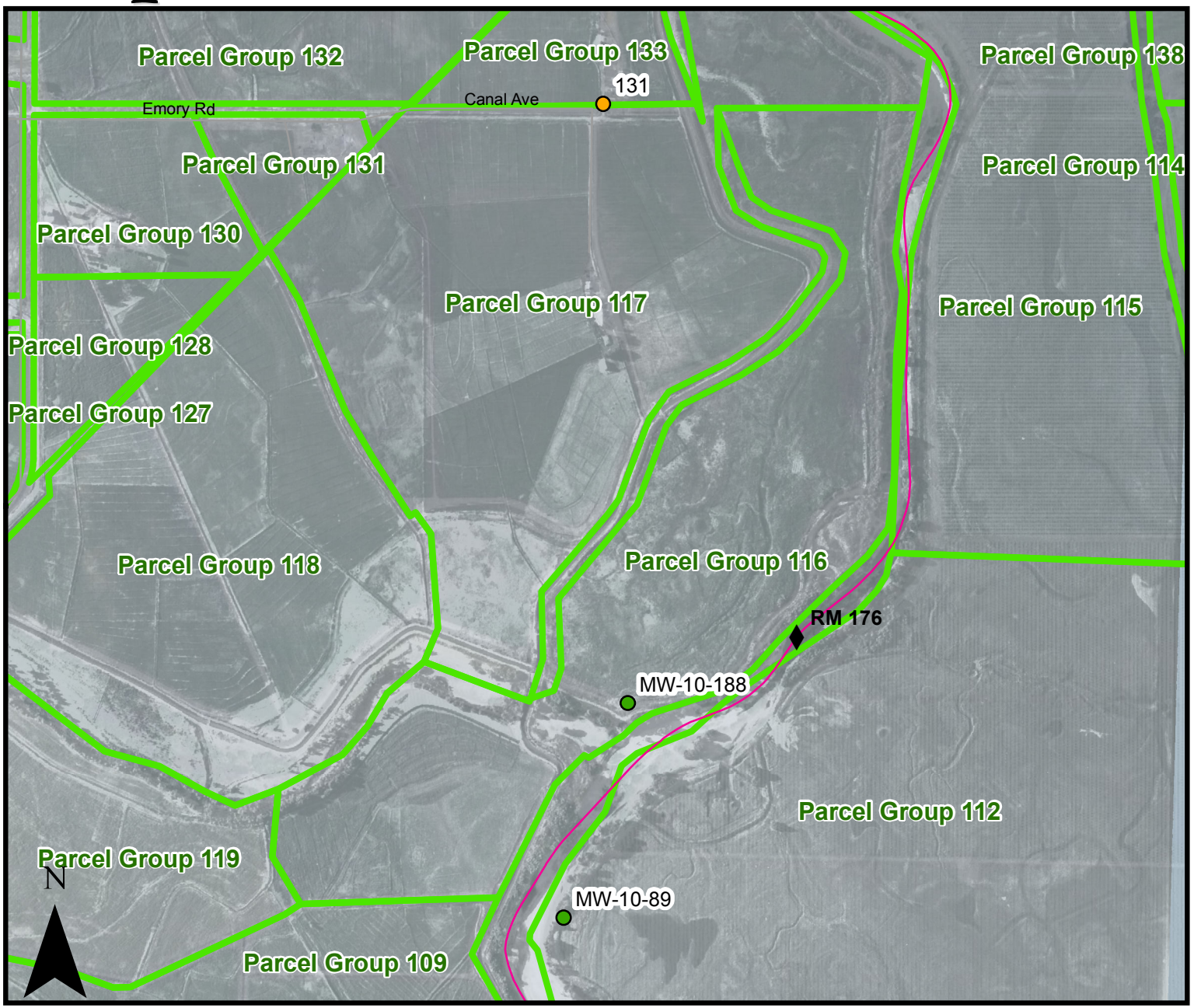

Legend

Monitoring Wells

- CCID
- NFF
- SLCC
- USBR
- SJRRP_Mile_Posts
- Canals
- Interstate
- US Highway
- State Highway
- Local Road
- Parcel Groups

SAN JOAQUIN RIVER RESTORATION PROGRAM

Path: P:\mp170_seabrook\PGMapHistorical_Seabrook.mxd

Parcel Group 117

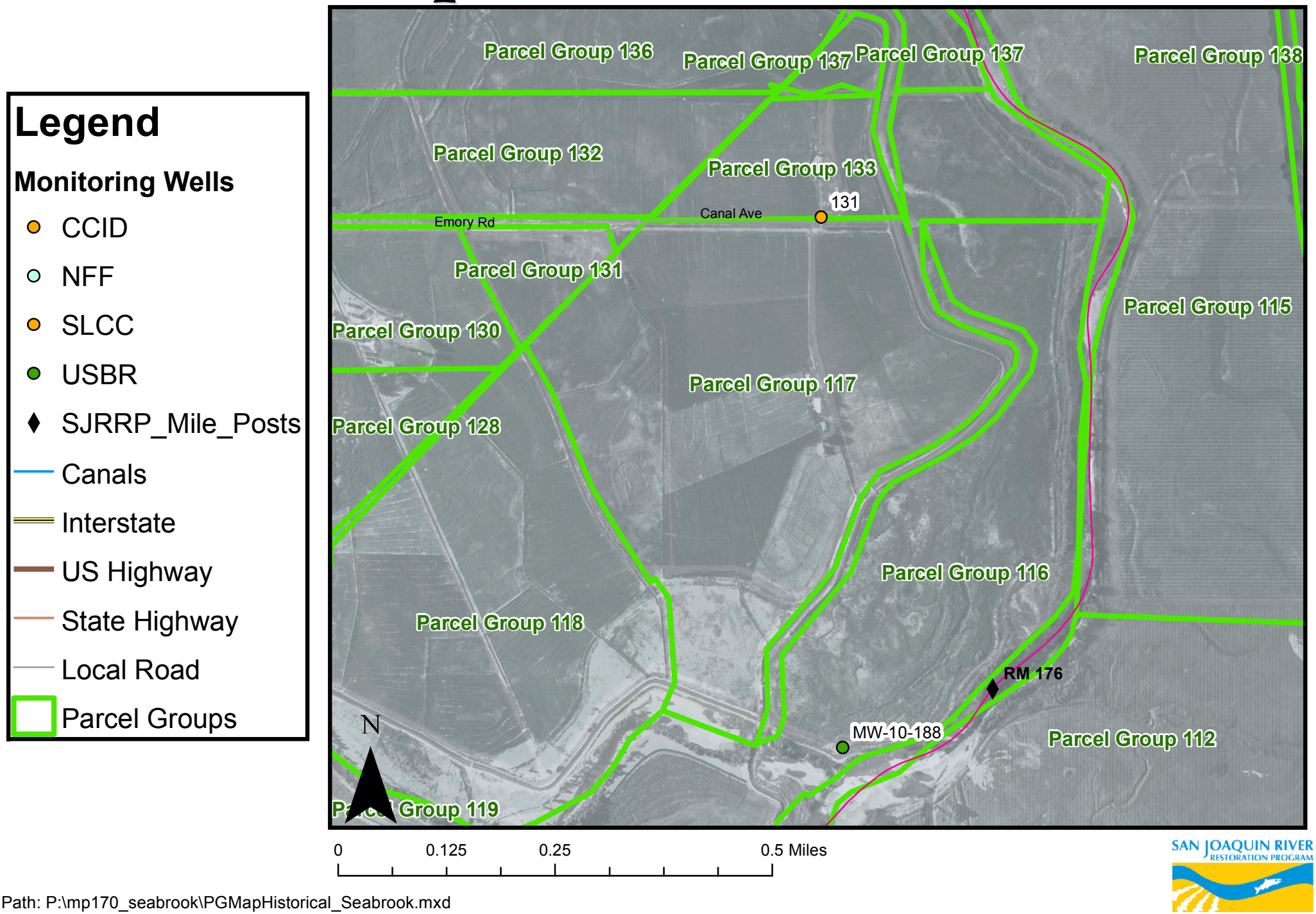

Path: P:\mp170_seabrook\PGMapHistorical_Seabrook.mxd

Parcel Group 118

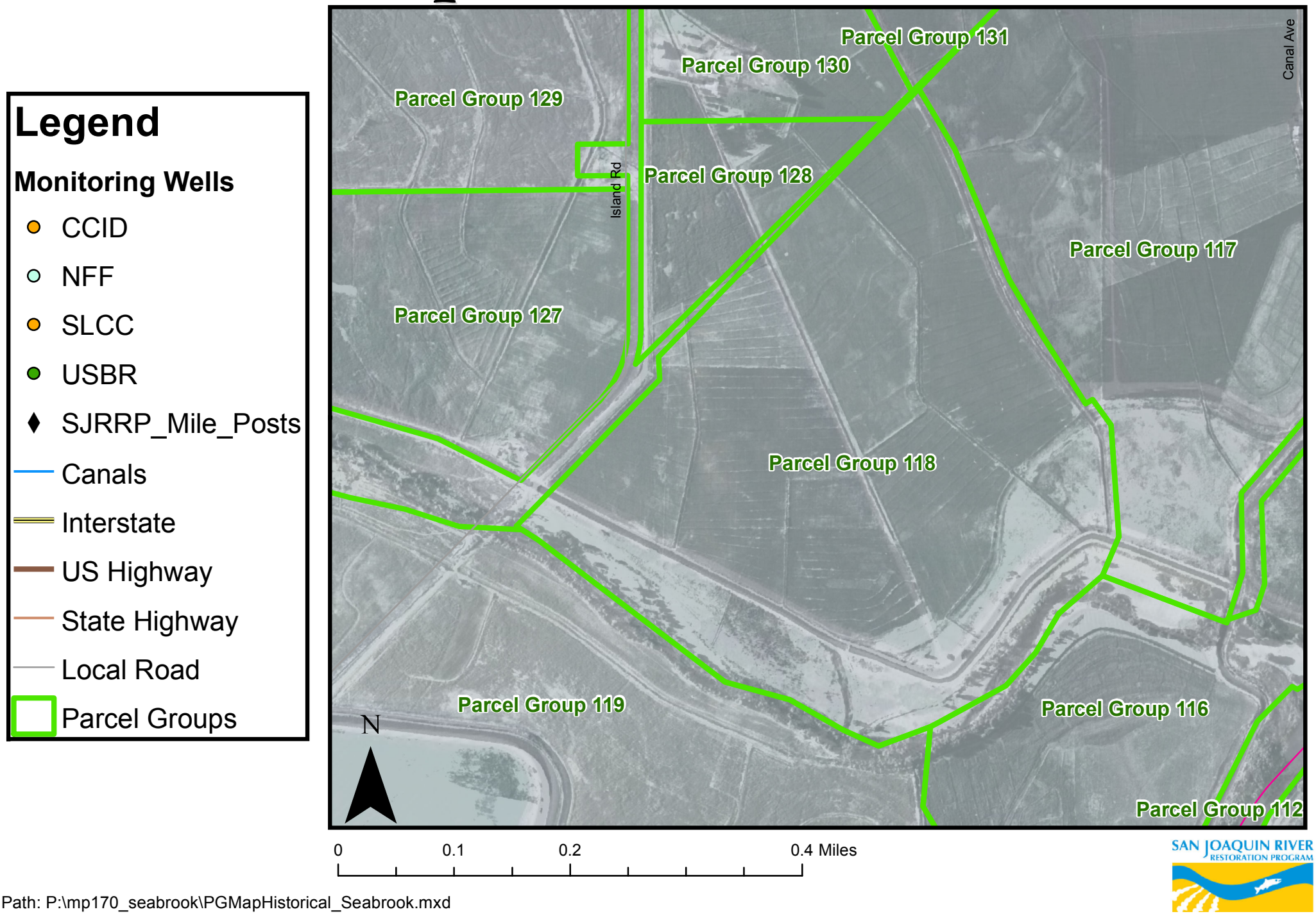

Path: P:\mp170_seabrook\PGMapHistorical_Seabrook.mxd

Parcel Group 119

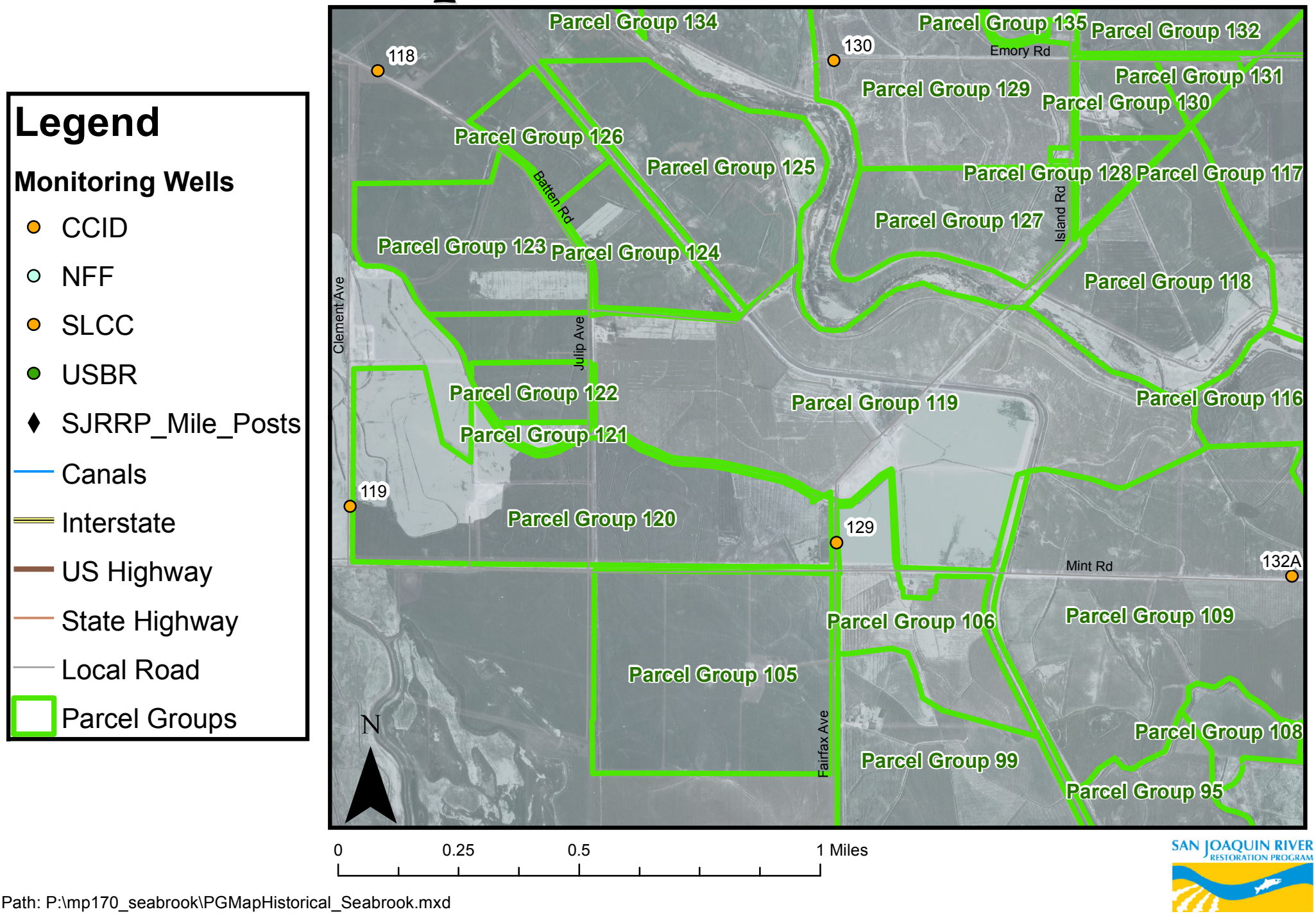

Path: P:\mp170_seabrook\PGMapHistorical_Seabrook.mxd

Parcel Group 120

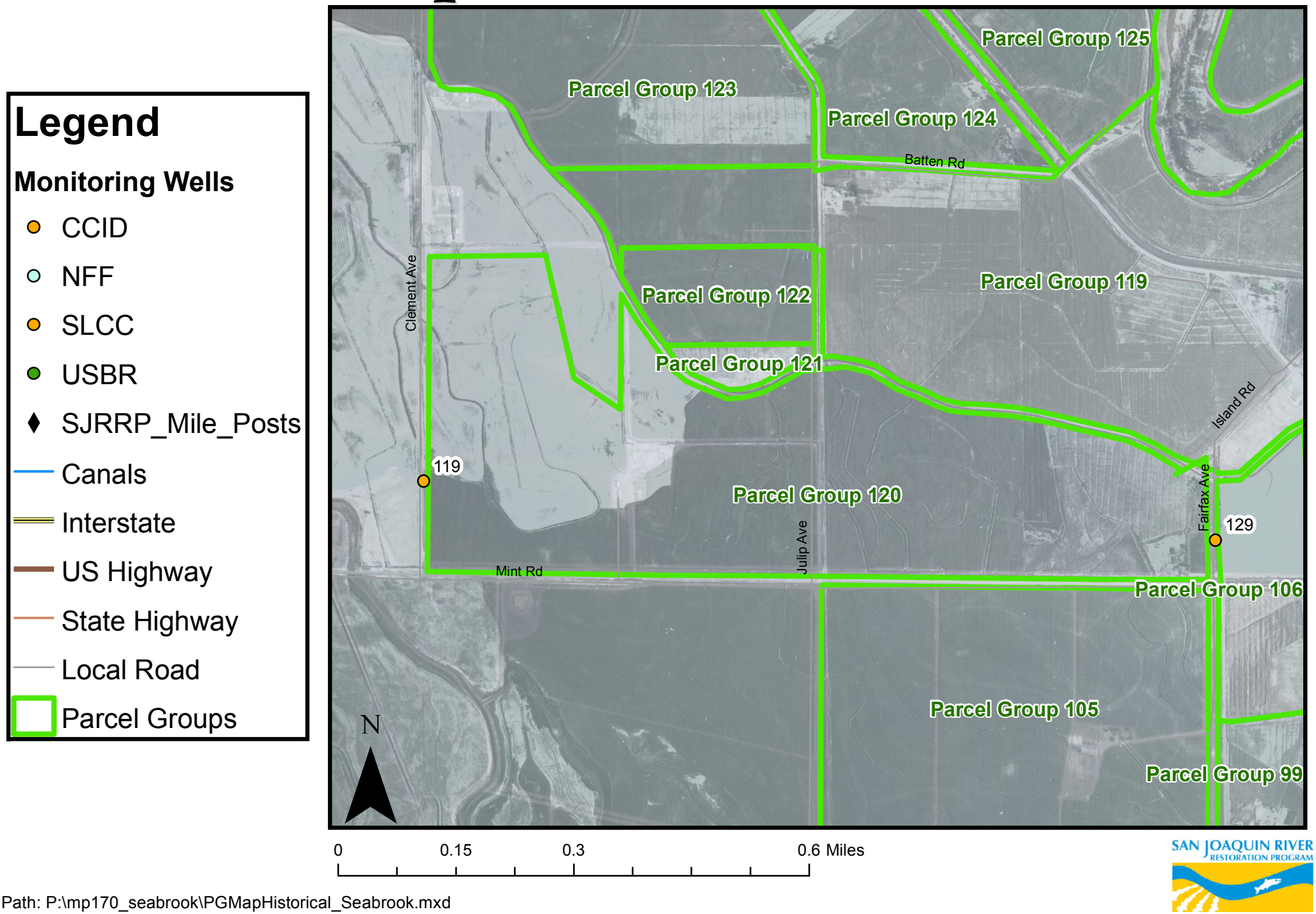

Path: P:\mp170_seabrook\PGMapHistorical_Seabrook.mxd

Parcel Group 121

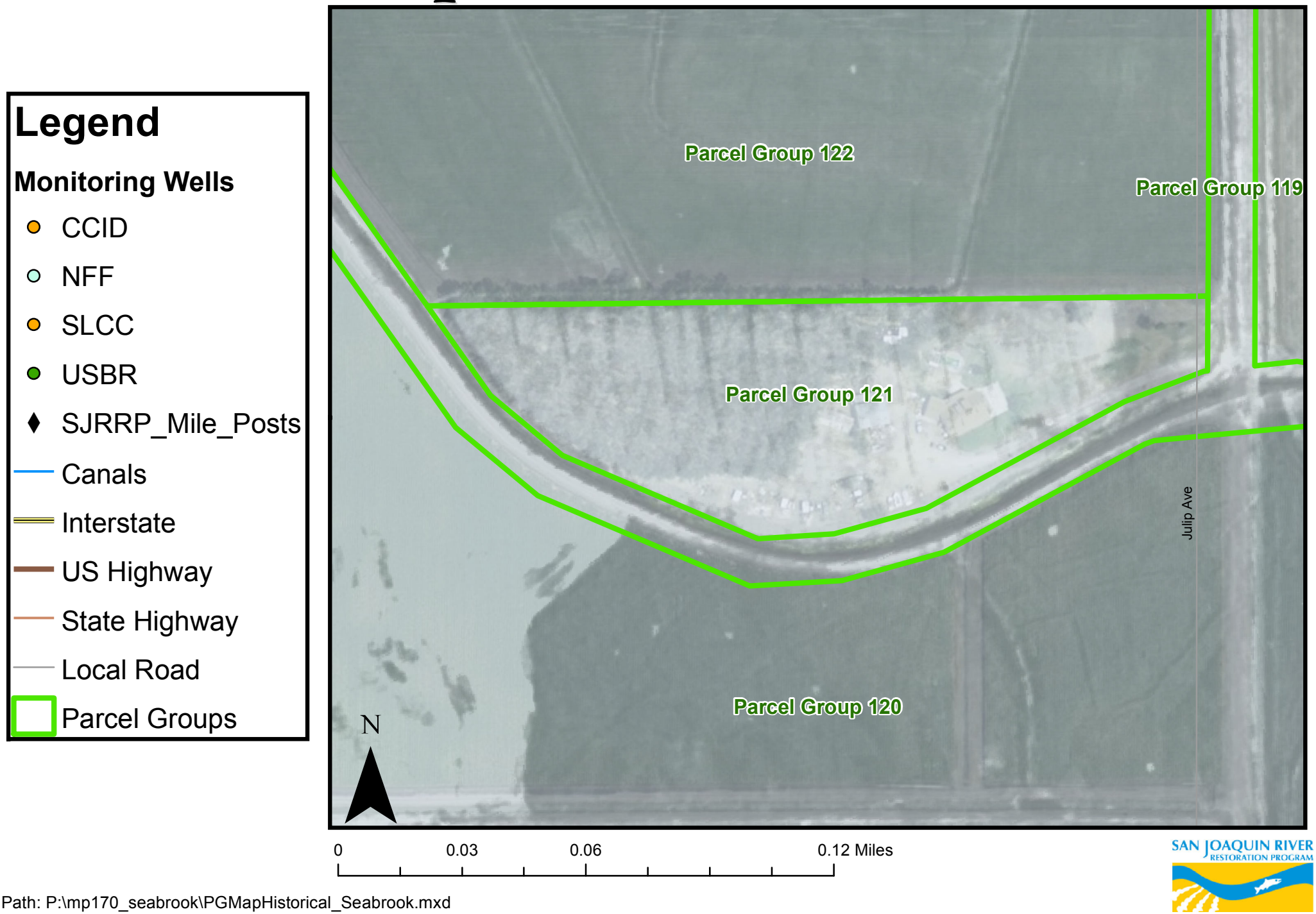

Path: P:\mp170_seabrook\PGMapHistorical_Seabrook.mxd

Parcel Group 123

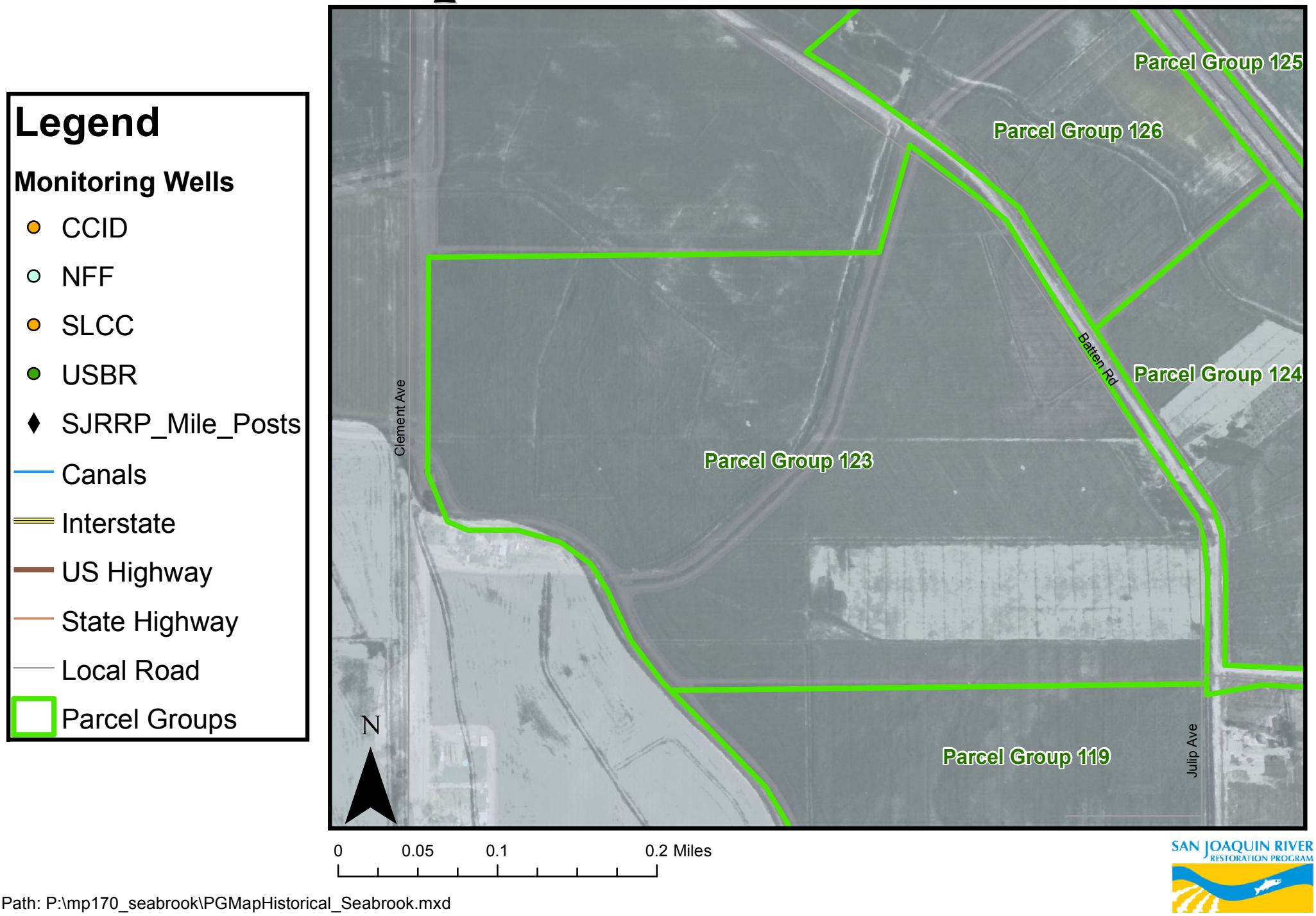

Path: P:\mp170_seabrook\PGMapHistorical_Seabrook.mxd

SAN JOAQUIN RIVER RESTORATION PROGRAM

Parcel Group 122

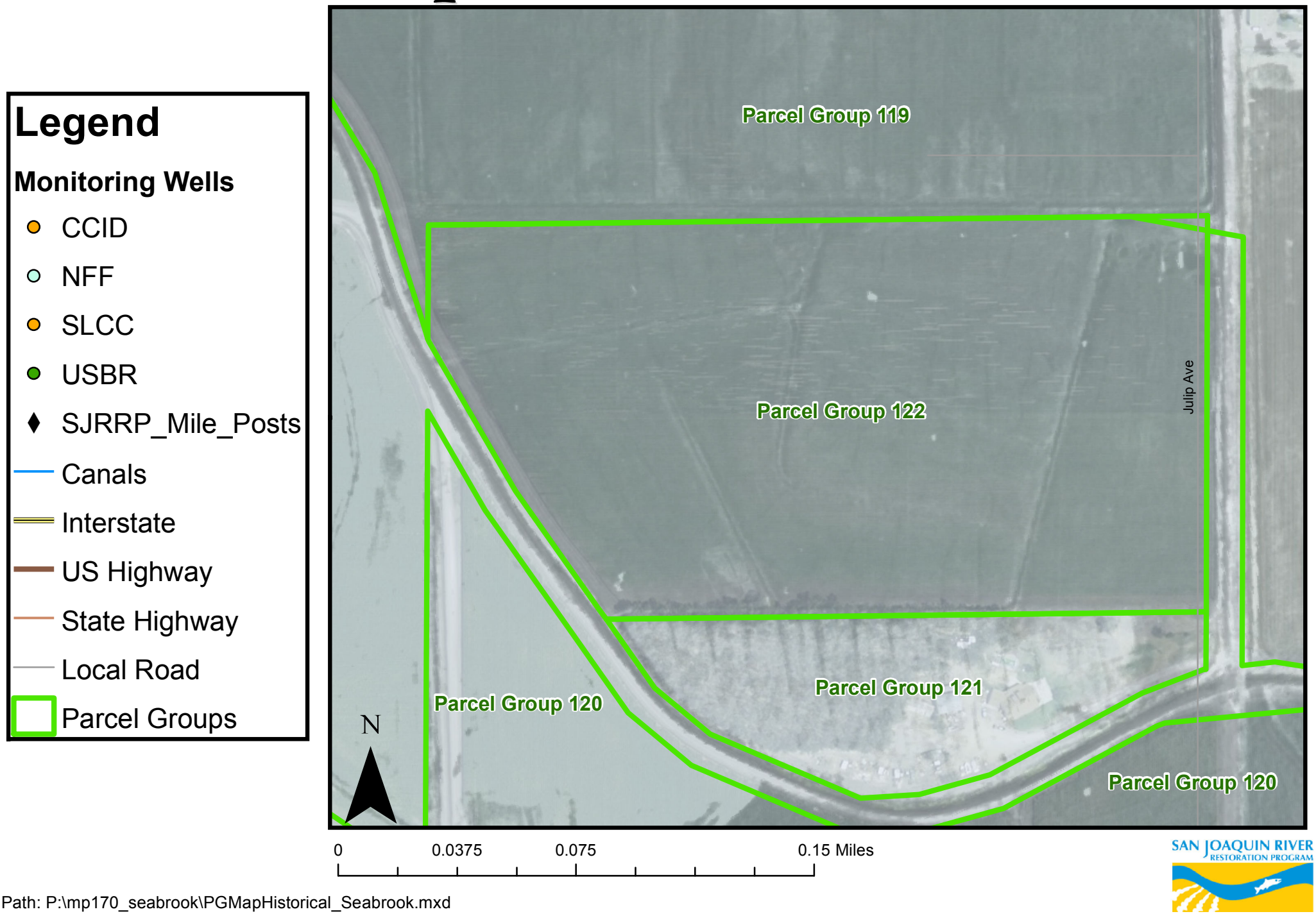

SAN JOAQUIN RIVER RESTORATION PROGRAM

Path: P:\mp170_seabrook\PGMapHistorical_Seabrook.mxd

Parcel Group 124

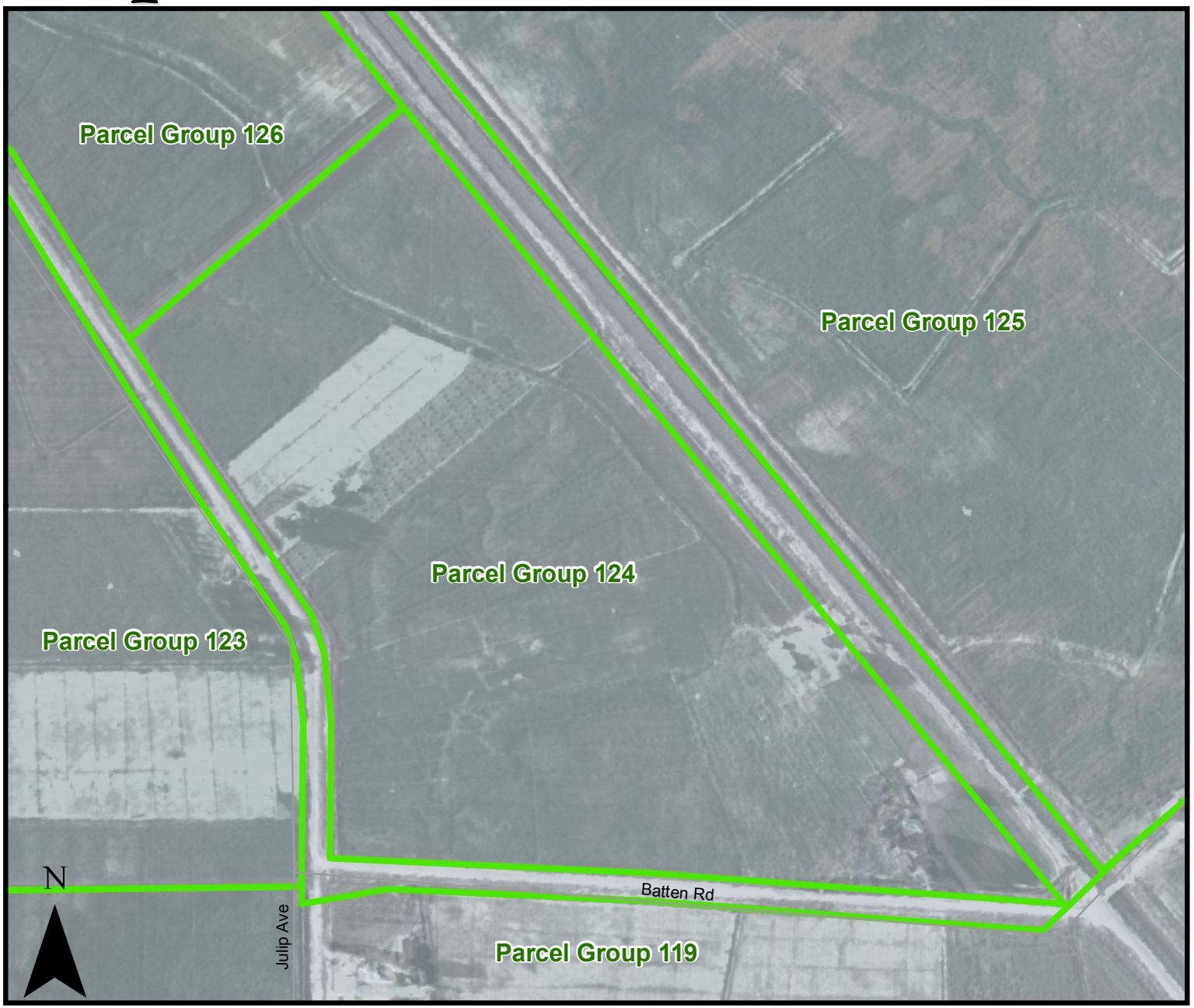

Legend

Monitoring Wells

- CCID
- NFF
- SLCC
- USBR
- SJRRP_Mile_Posts
- Canals
- Interstate
- US Highway
- State Highway
- Local Road
- Parcel Groups

SAN JOAQUIN RIVER RESTORATION PROGRAM

Path: P:\mp170_seabrook\PGMapHistorical_Seabrook.mxd

Parcel Group 125

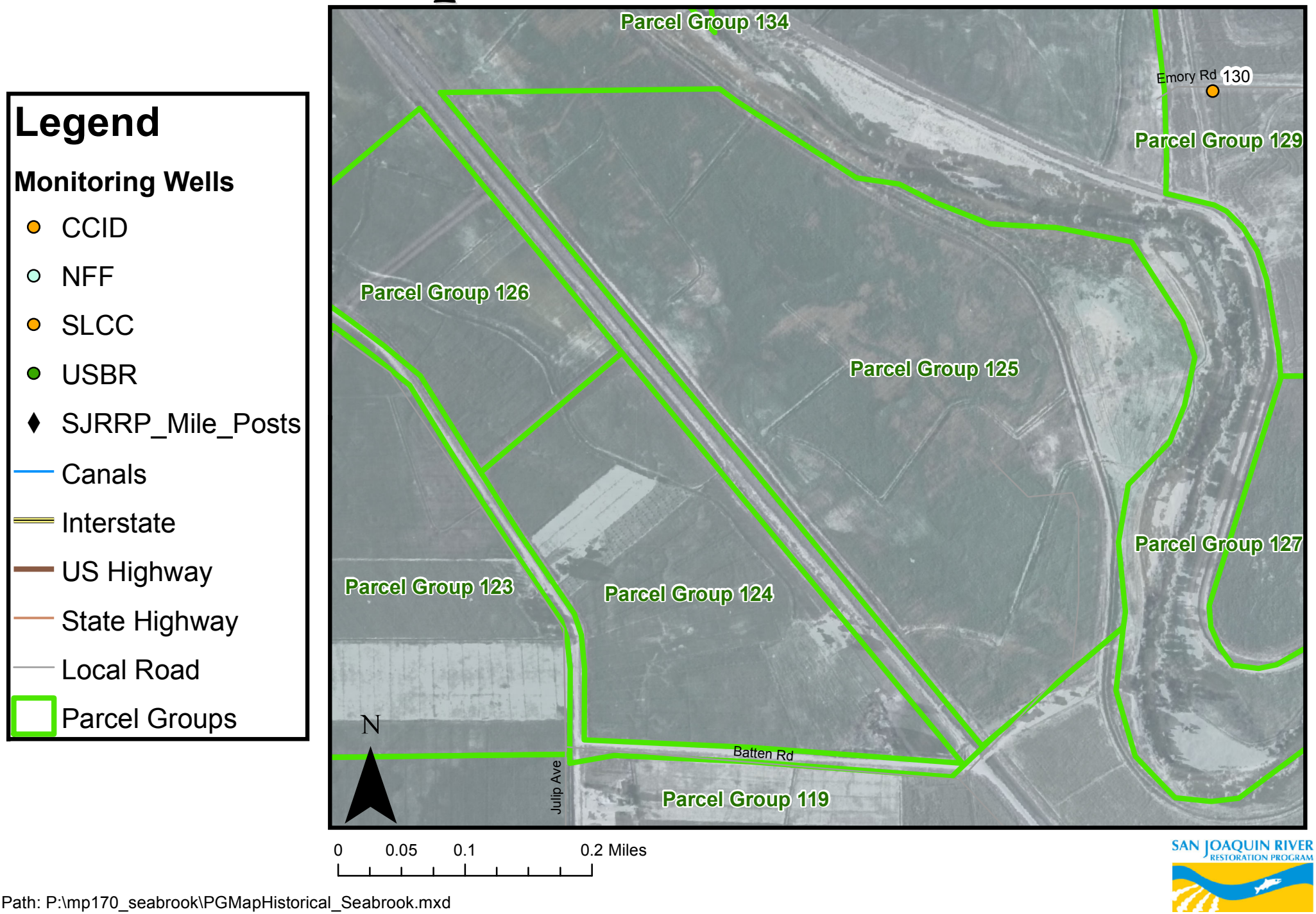

Path: P:\mp170_seabrook\PGMapHistorical_Seabrook.mxd

Parcel Group 126

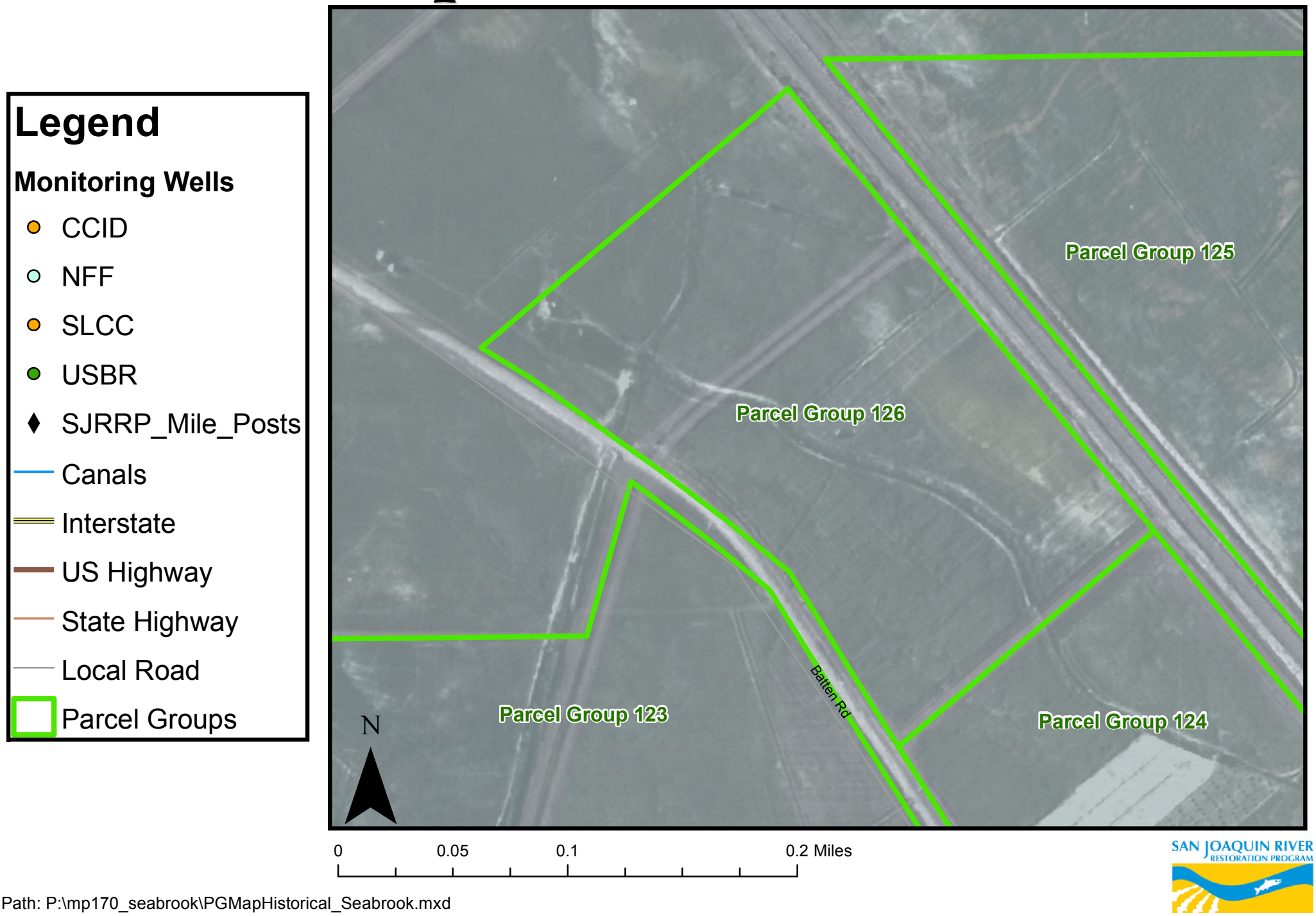

Path: P:\mp170_seabrook\PGMapHistorical_Seabrook.mxd

Parcel Group 127

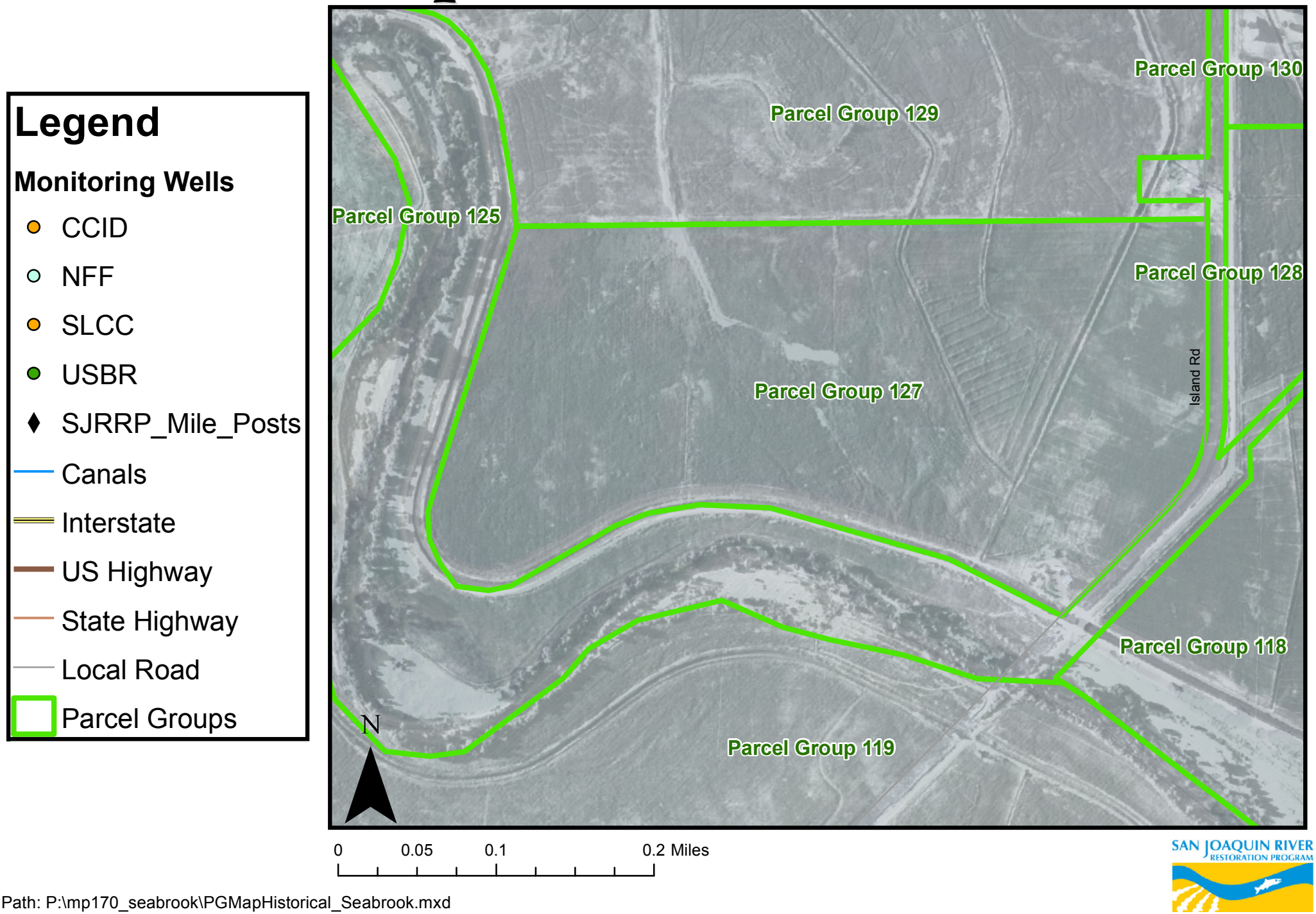

Path: P:\mp170_seabrook\PGMapHistorical_Seabrook.mxd

Parcel Group 128

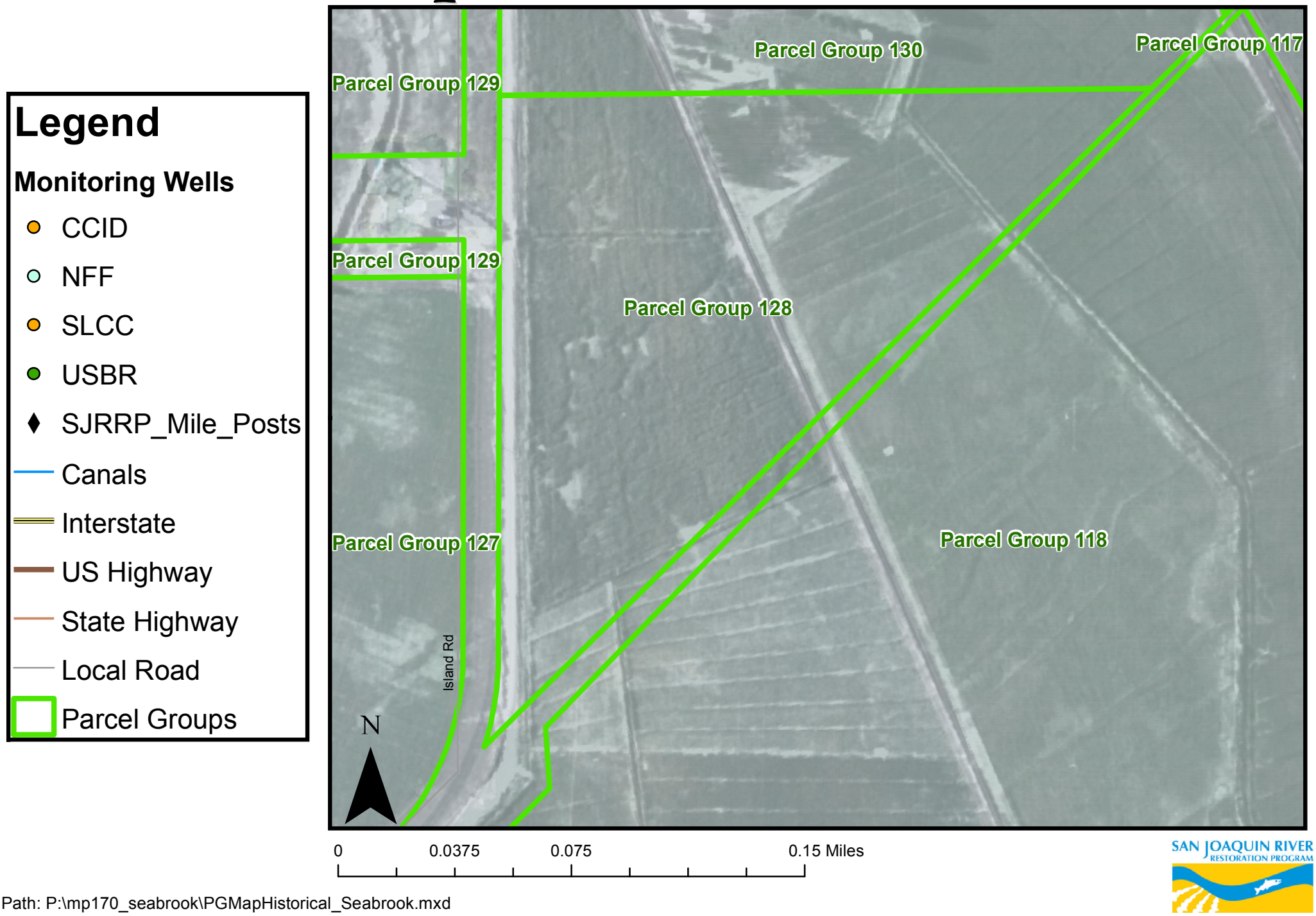

Path: P:\mp170_seabrook\PGMapHistorical_Seabrook.mxd

Parcel Group 129

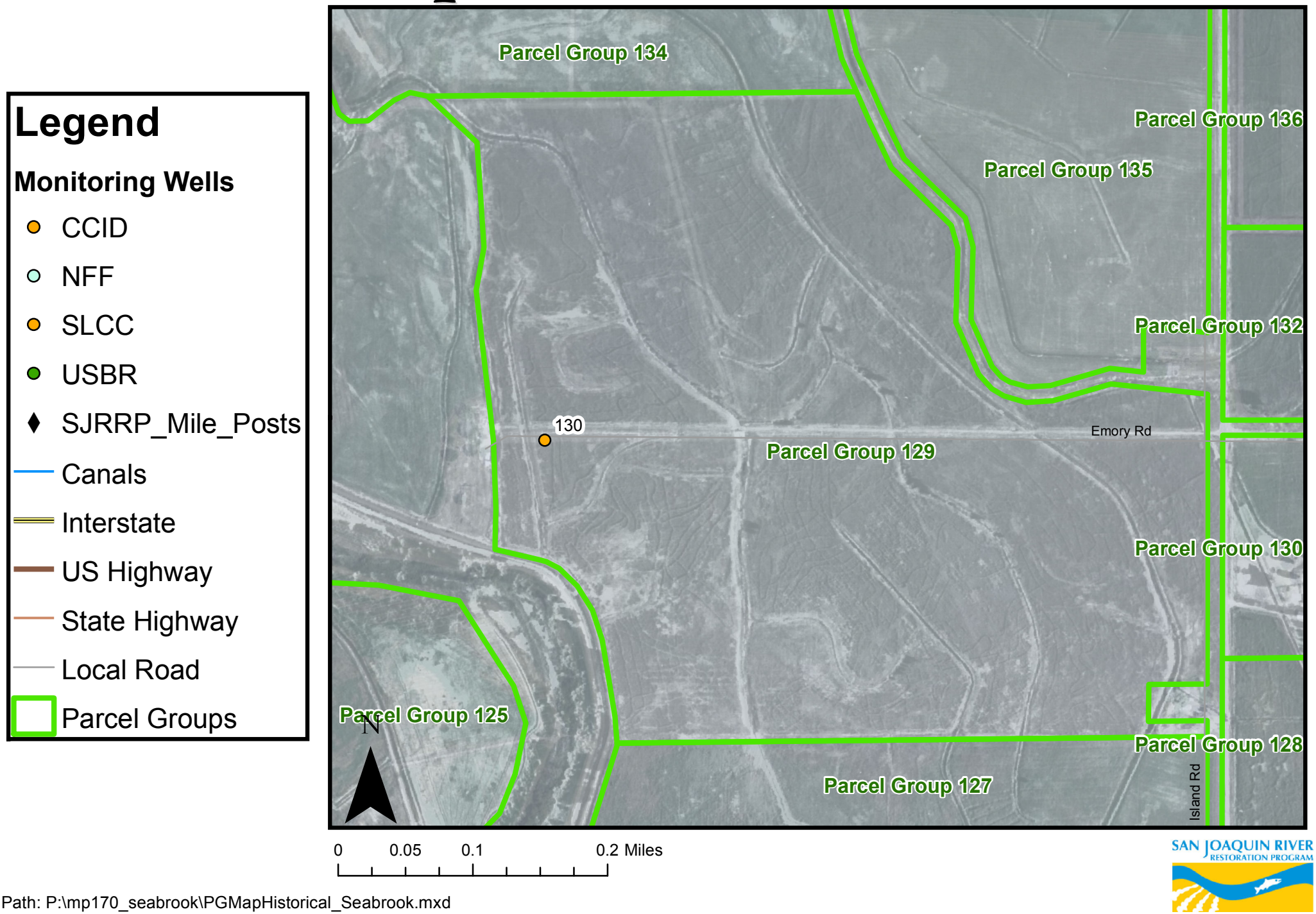

Path: P:\mp170_seabrook\PGMapHistorical_Seabrook.mxd

Parcel Group 130

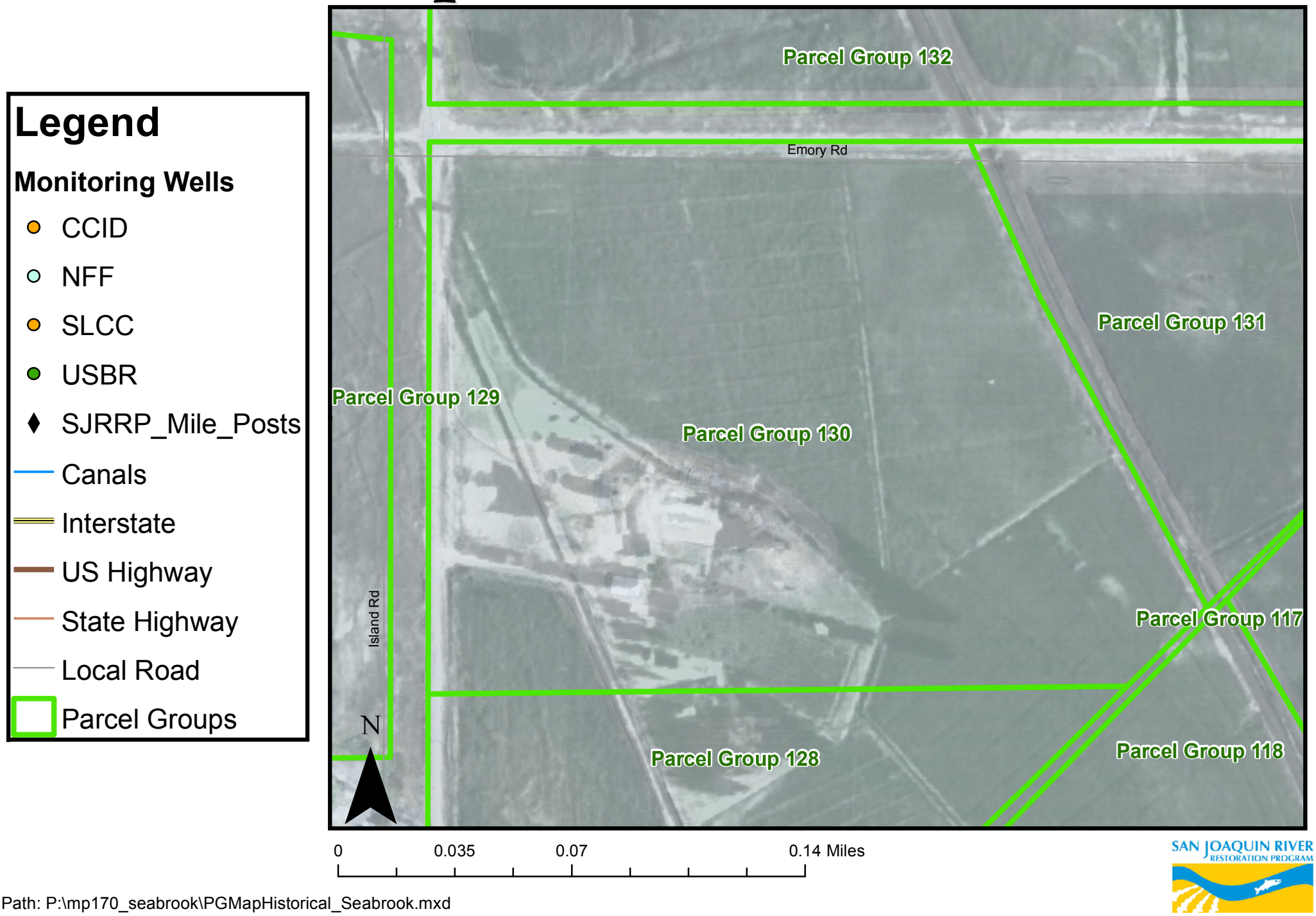

Path: P:\mp170_seabrook\PGMapHistorical_Seabrook.mxd

Parcel Group 131

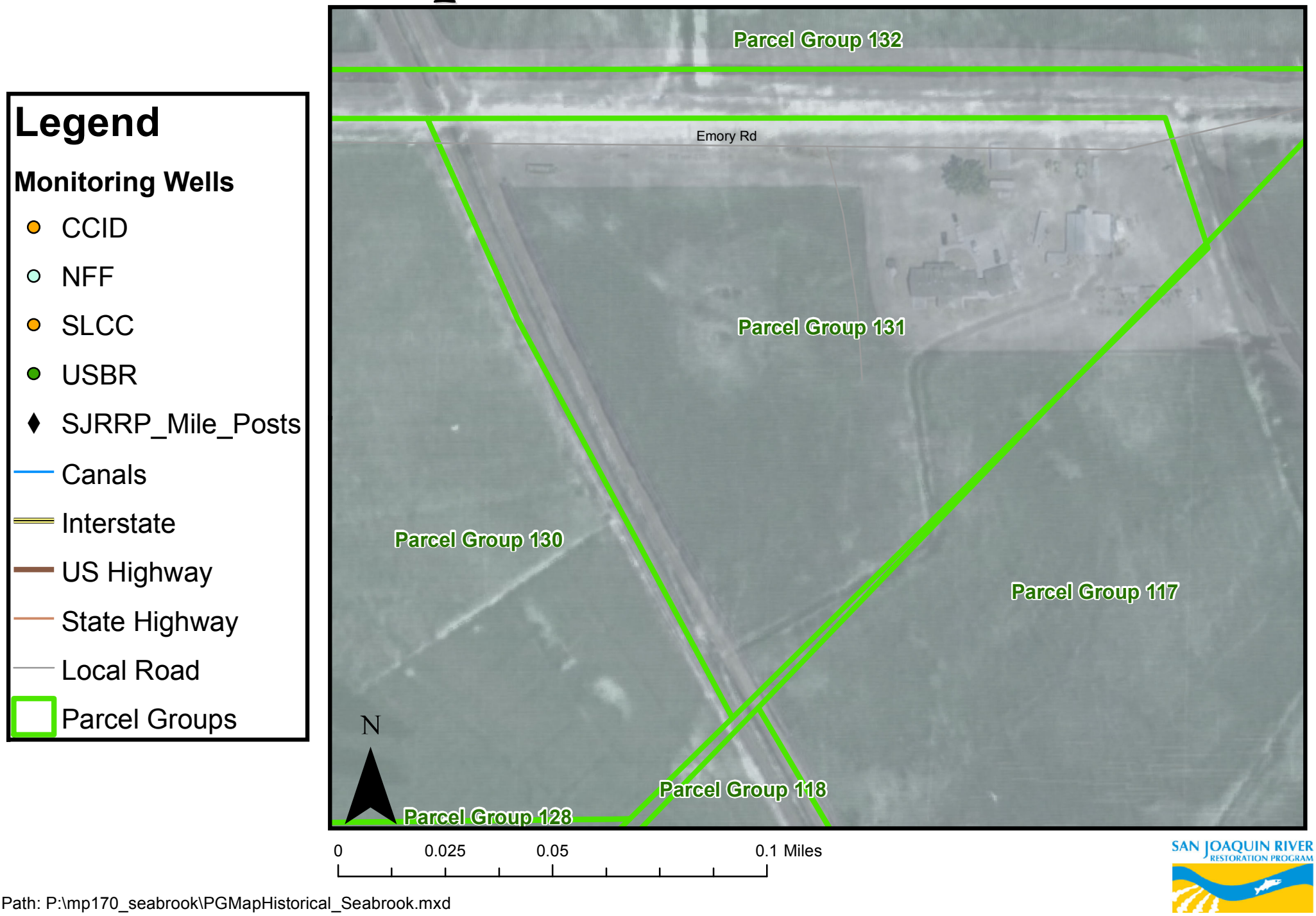

Path: P:\mp170_seabrook\PGMapHistorical_Seabrook.mxd

Parcel Group 132

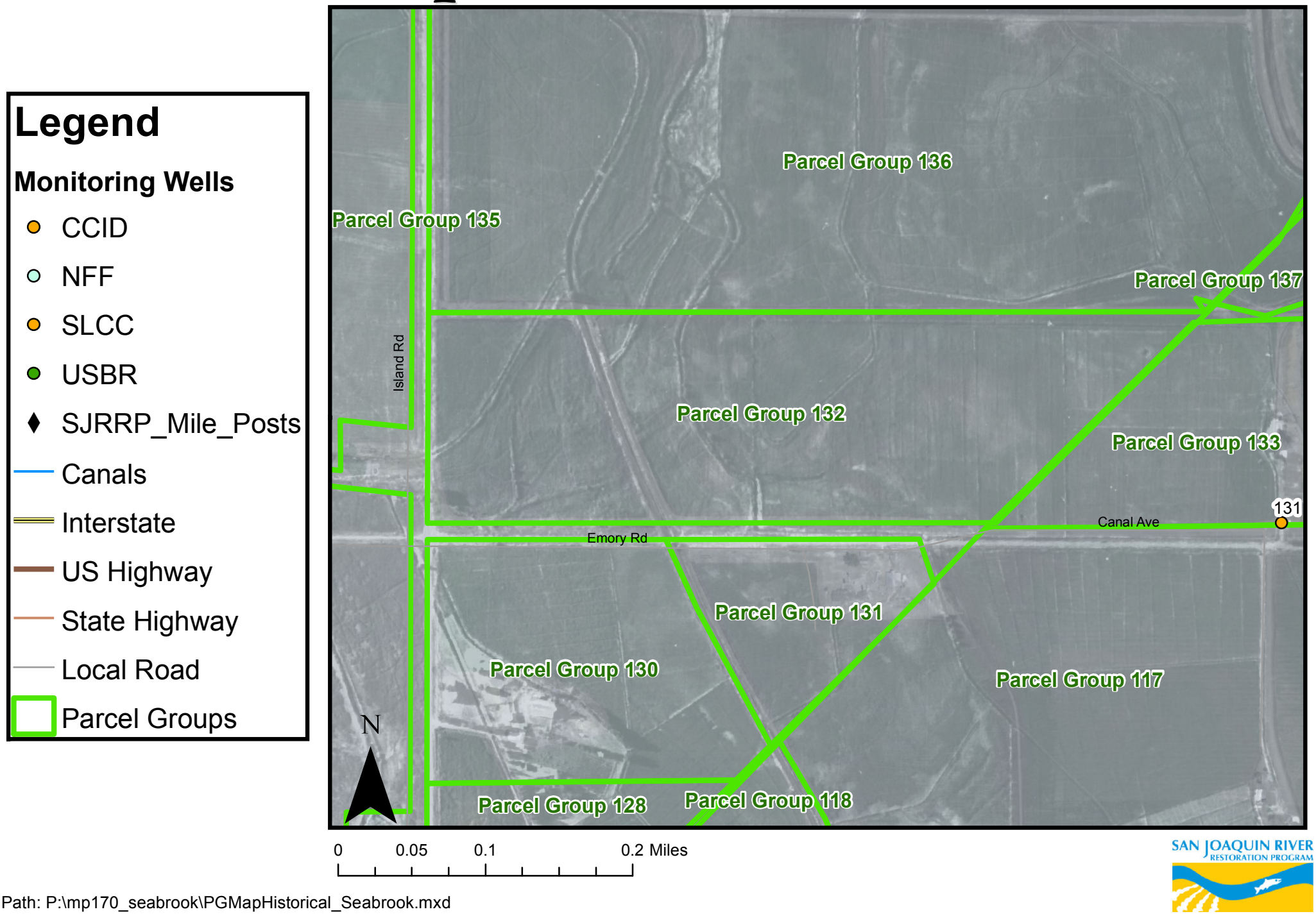

Path: P:\mp170_seabrook\PGMapHistorical_Seabrook.mxd

Parcel Group 133

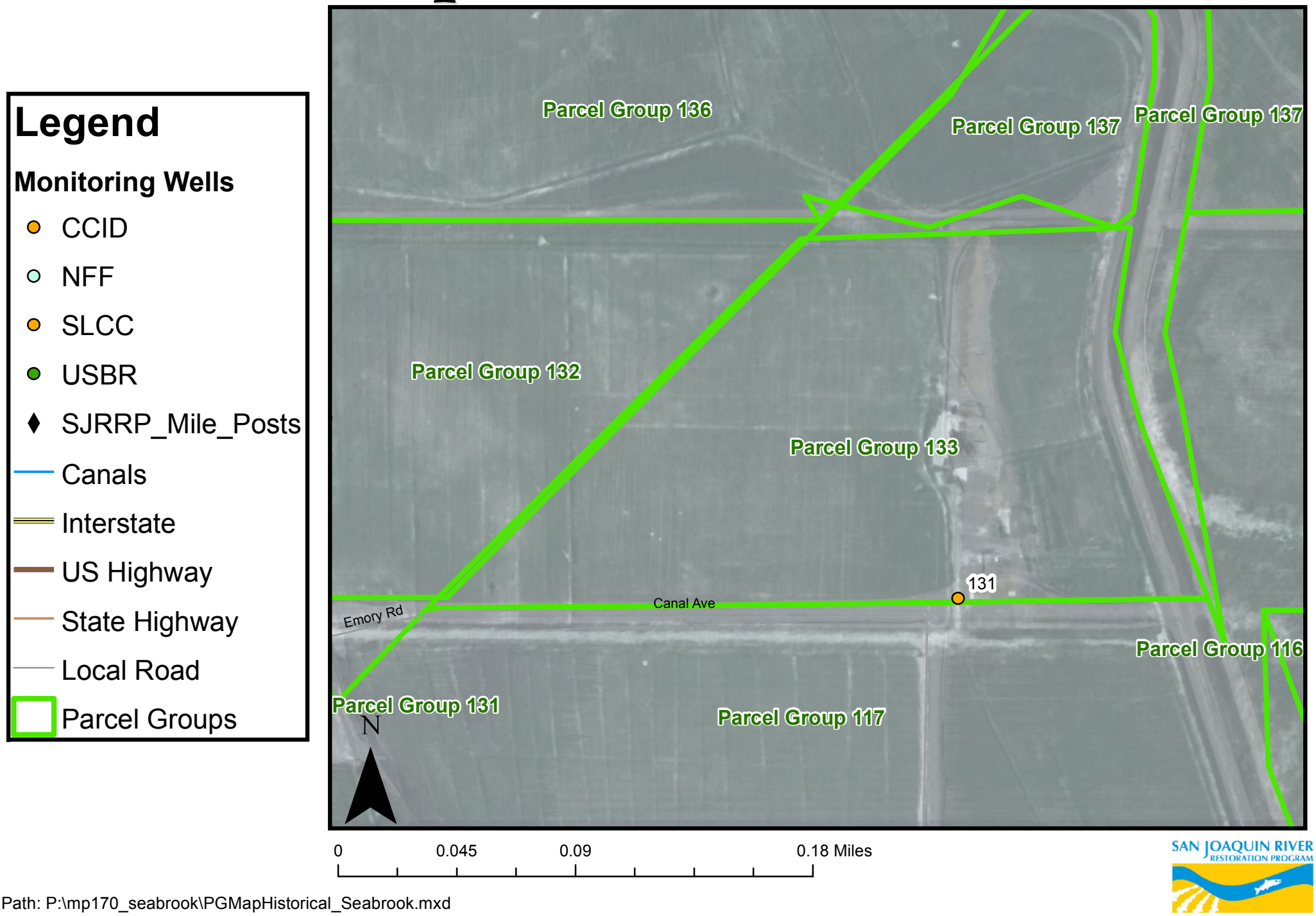

Path: P:\mp170_seabrook\PGMapHistorical_Seabrook.mxd

Parcel Group 134

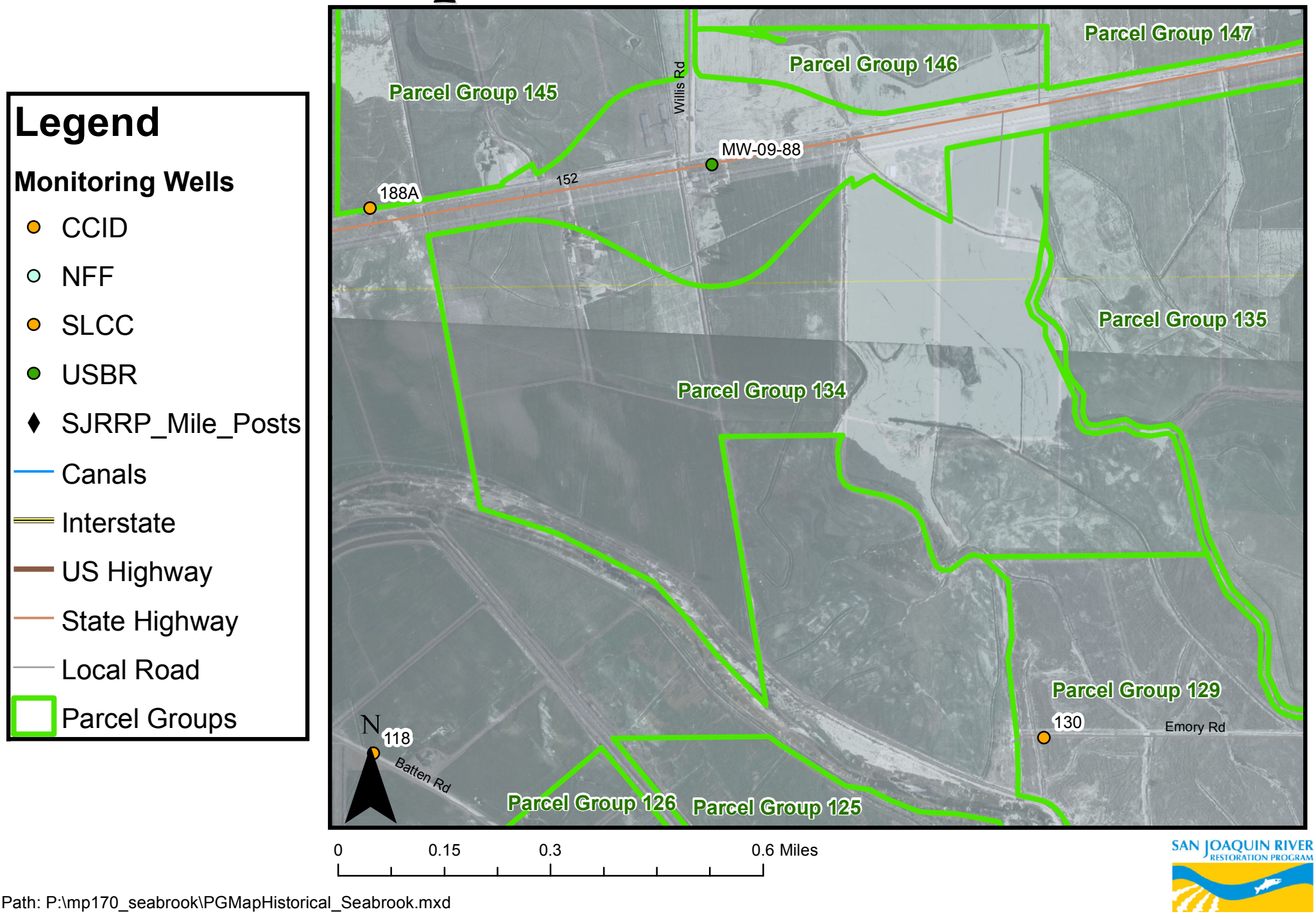

Path: P:\mp170_seabrook\PGMapHistorical_Seabrook.mxd

Parcel Group 135

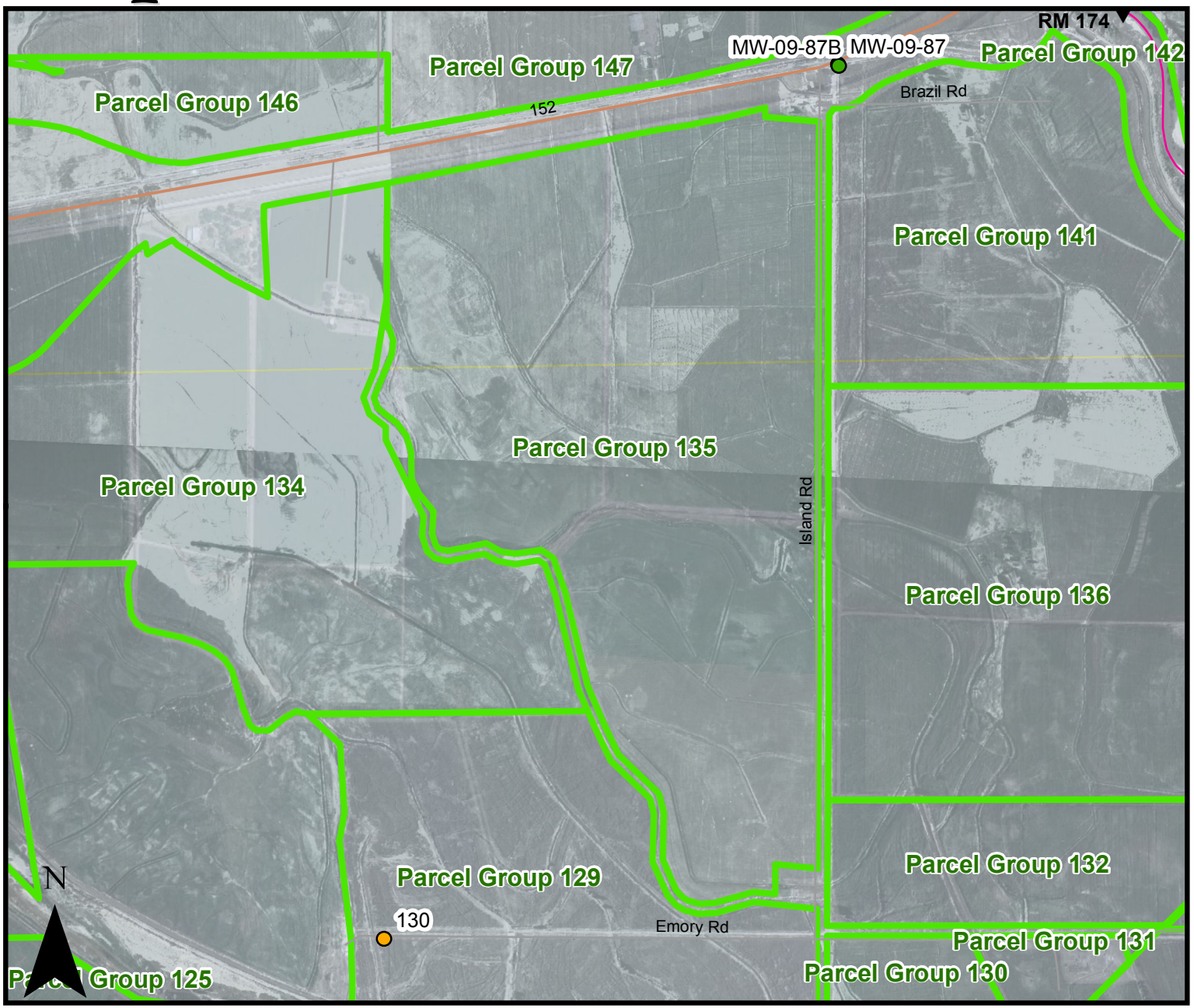

Legend

Monitoring Wells

- CCID
- NFF
- SLCC
- USBR
- SJRRP_Mile_Posts
- Canals
- Interstate
- US Highway
- State Highway
- Local Road
- Parcel Groups

SAN JOAQUIN RIVER RESTORATION PROGRAM

Path: P:\mp170_seabrook\PGMapHistorical_Seabrook.mxd

Parcel Group 136

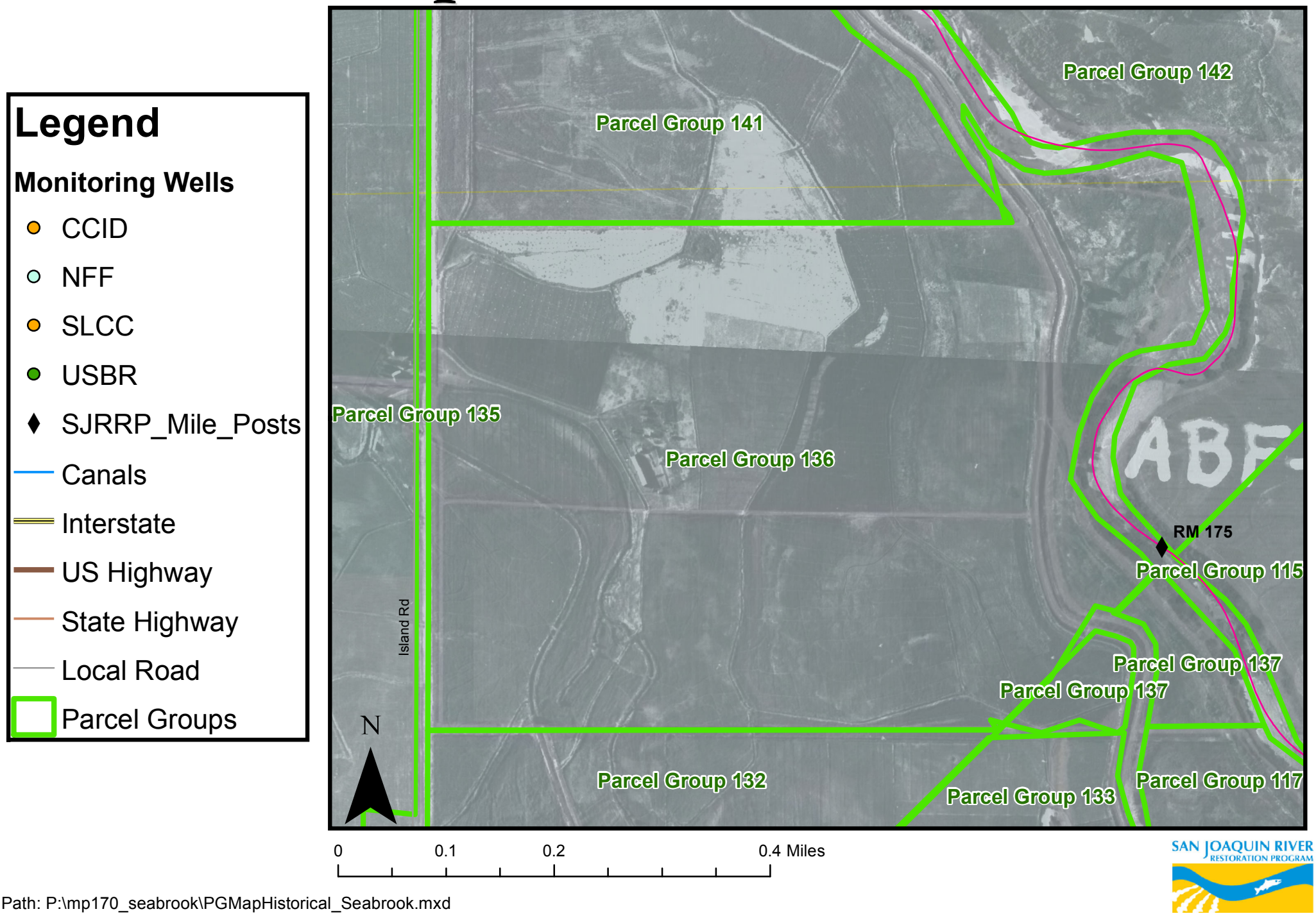

Path: P:\mp170_seabrook\PGMapHistorical_Seabrook.mxd

Parcel Group 137

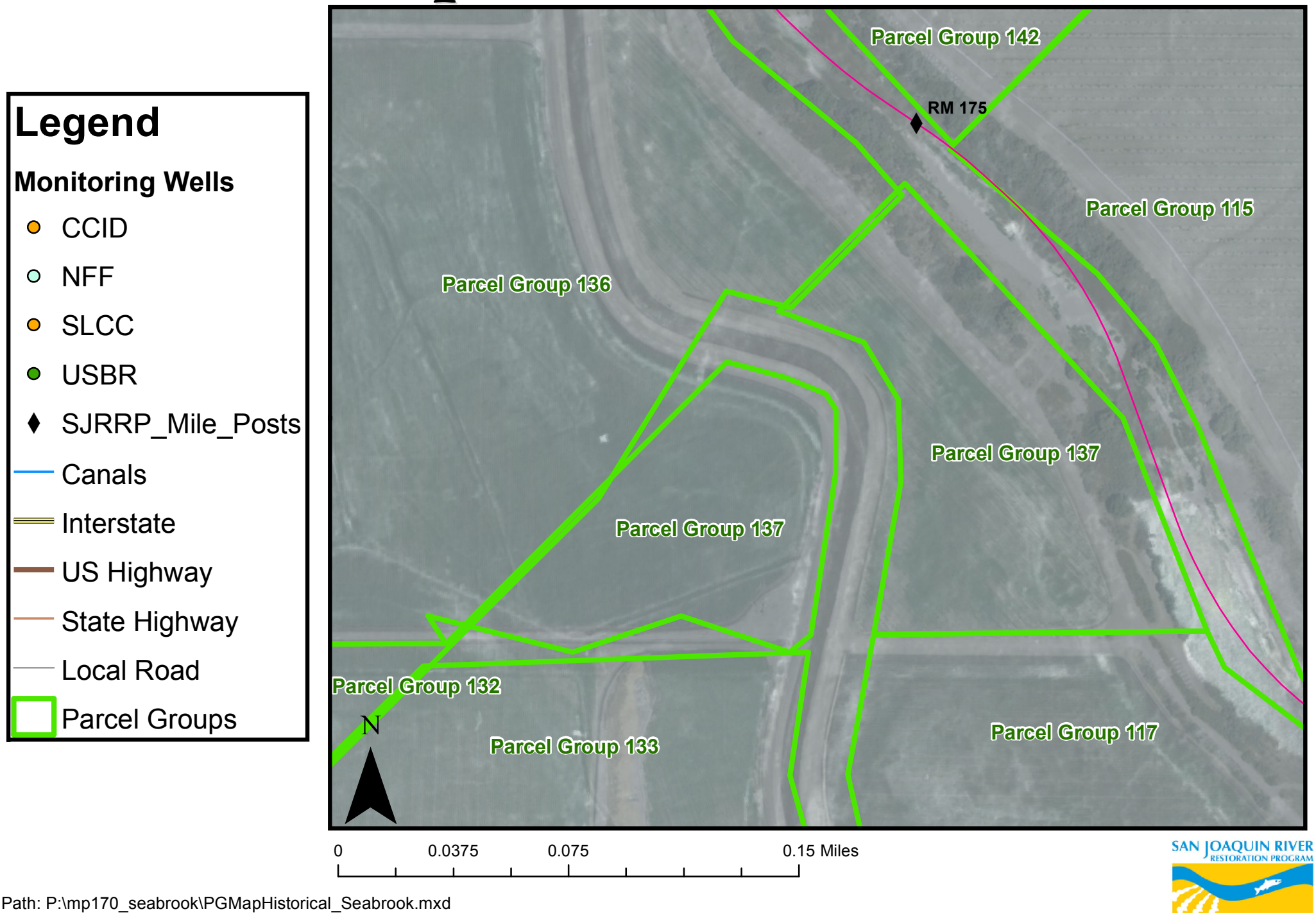

Path: P:\mp170_seabrook\PGMapHistorical_Seabrook.mxd

Parcel Group 138

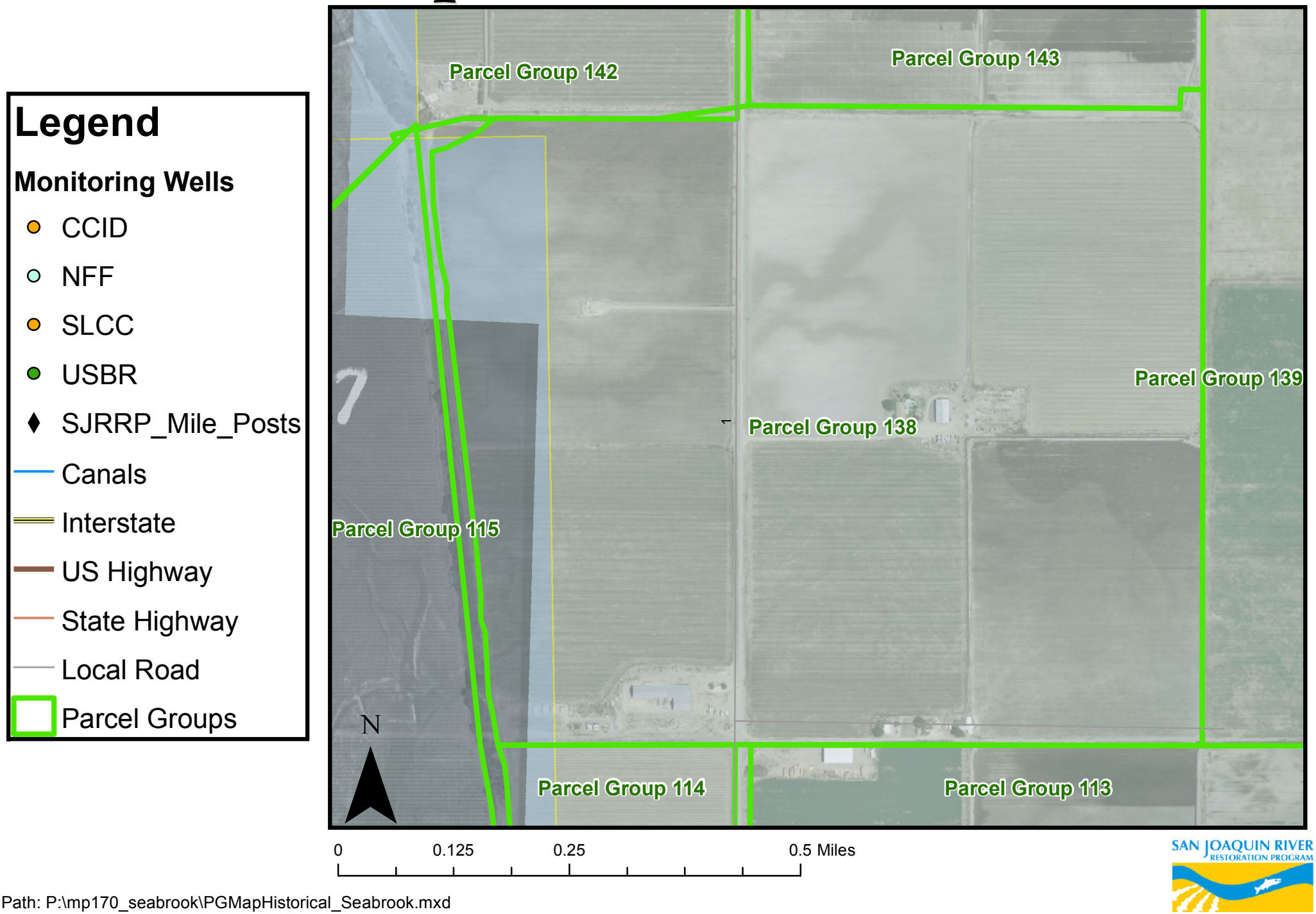

Path: P:\mp170_seabrook\PGMapHistorical_Seabrook.mxd

Parcel Group 140

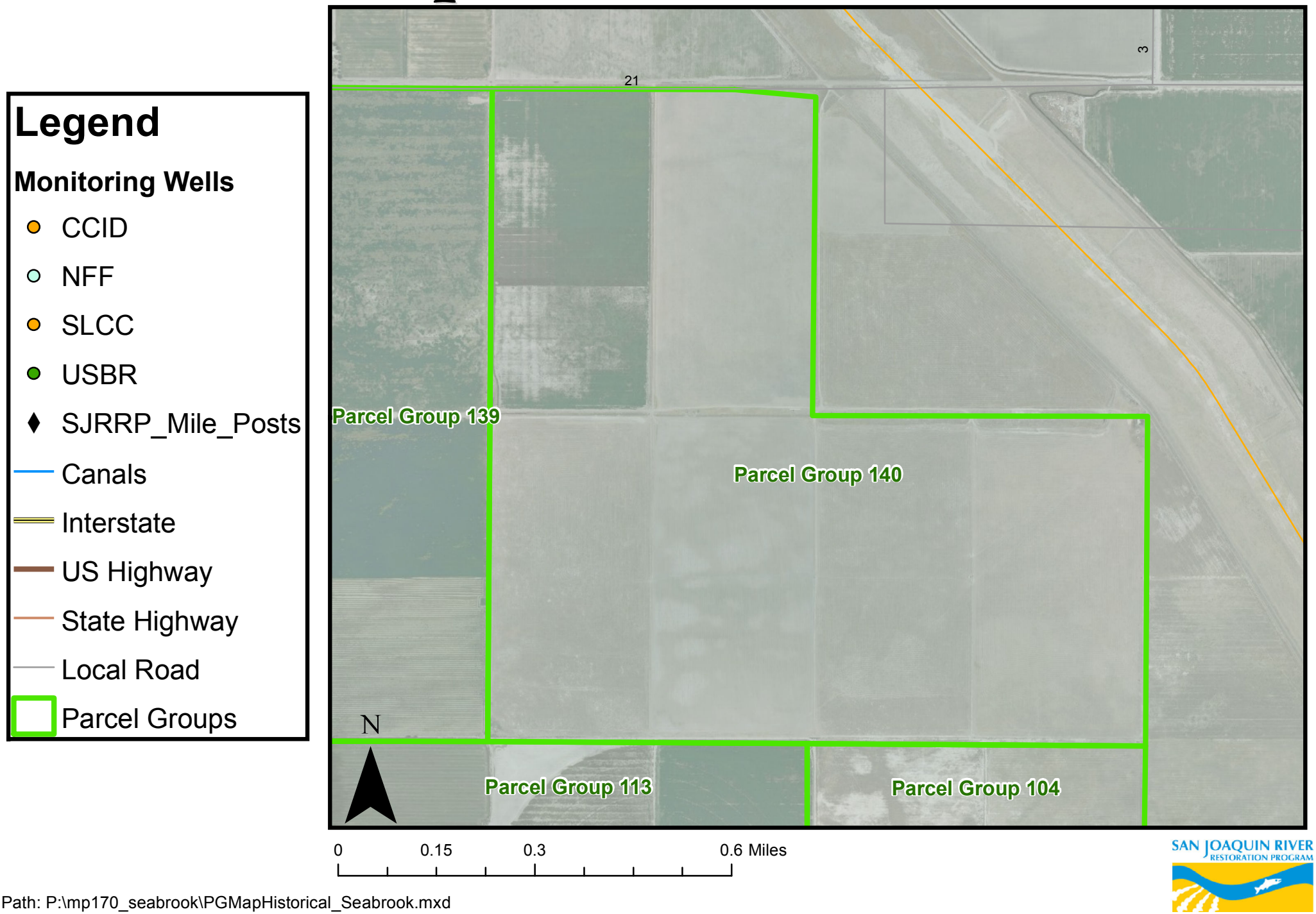

Path: P:\mp170_seabrook\PGMapHistorical_Seabrook.mxd

Parcel Group 139



Legend

Monitoring Wells

- CCID
- NFF
- SLCC
- USBR
- SJRRP_Mile_Posts
- Canals
- Interstate
- US Highway
- State Highway
- Local Road
- Parcel Groups

SAN JOAQUIN RIVER RESTORATION PROGRAM

Path: P:\mp170_seabrook\PGMapHistorical_Seabrook.mxd

Parcel Group 141

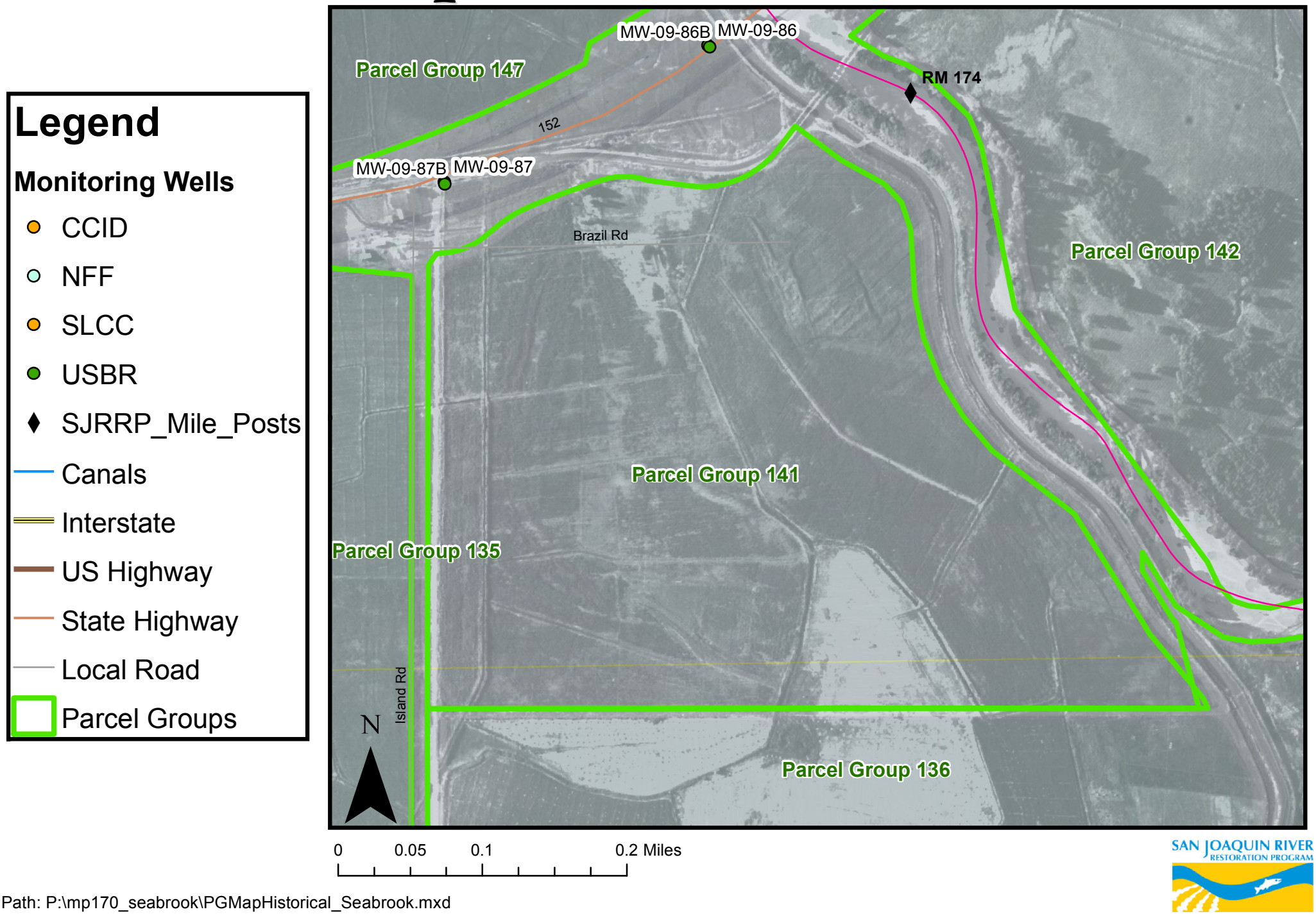

Path: P:\mp170_seabrook\PGMapHistorical_Seabrook.mxd

Parcel Group 142

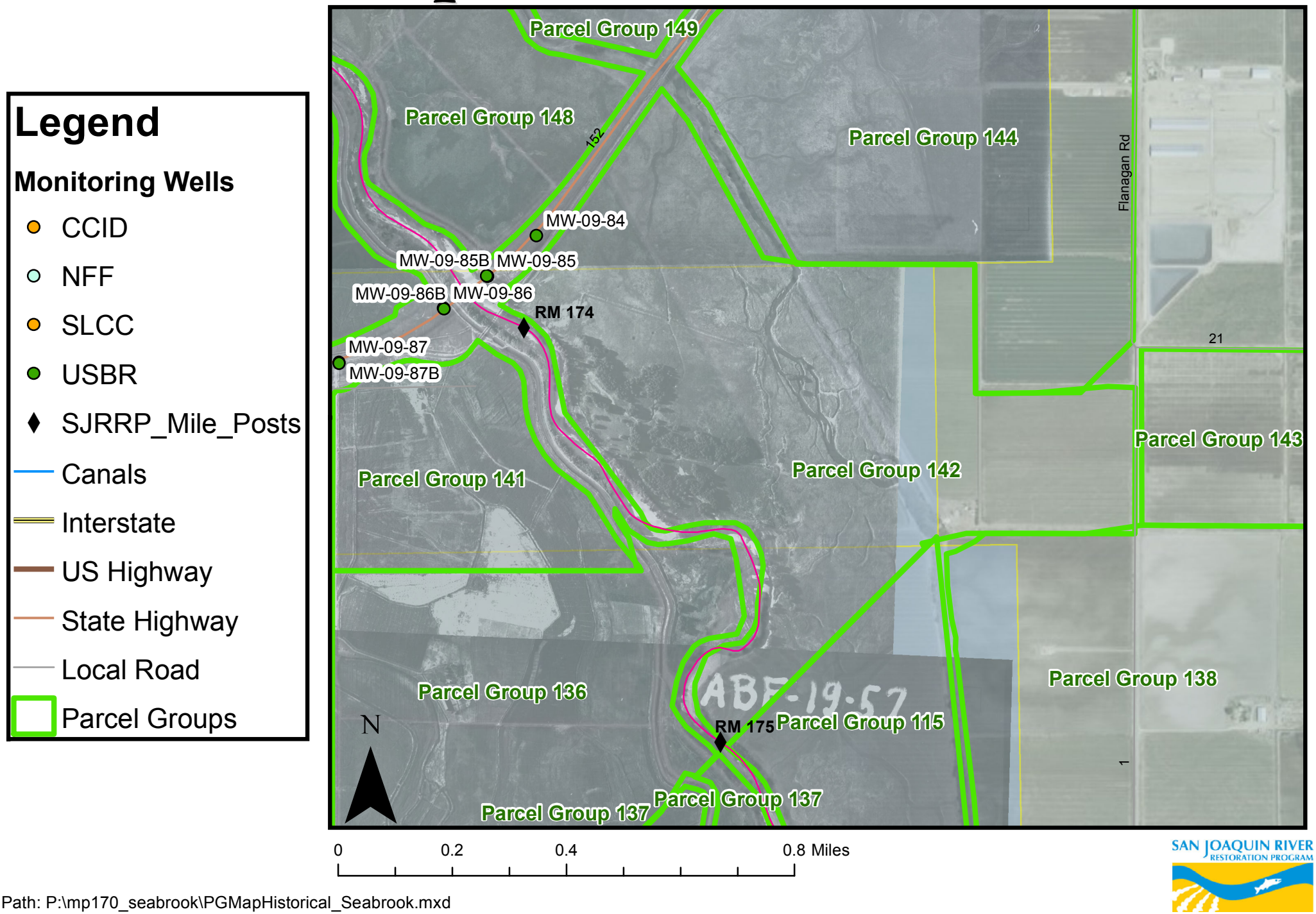

SAN JOAQUIN RIVER RESTORATION PROGRAM

Path: P:\mp170_seabrook\PGMapHistorical_Seabrook.mxd

Parcel Group 143



Path: P:\mp170_seabrook\PGMapHistorical_Seabrook.mxd

Parcel Group 144

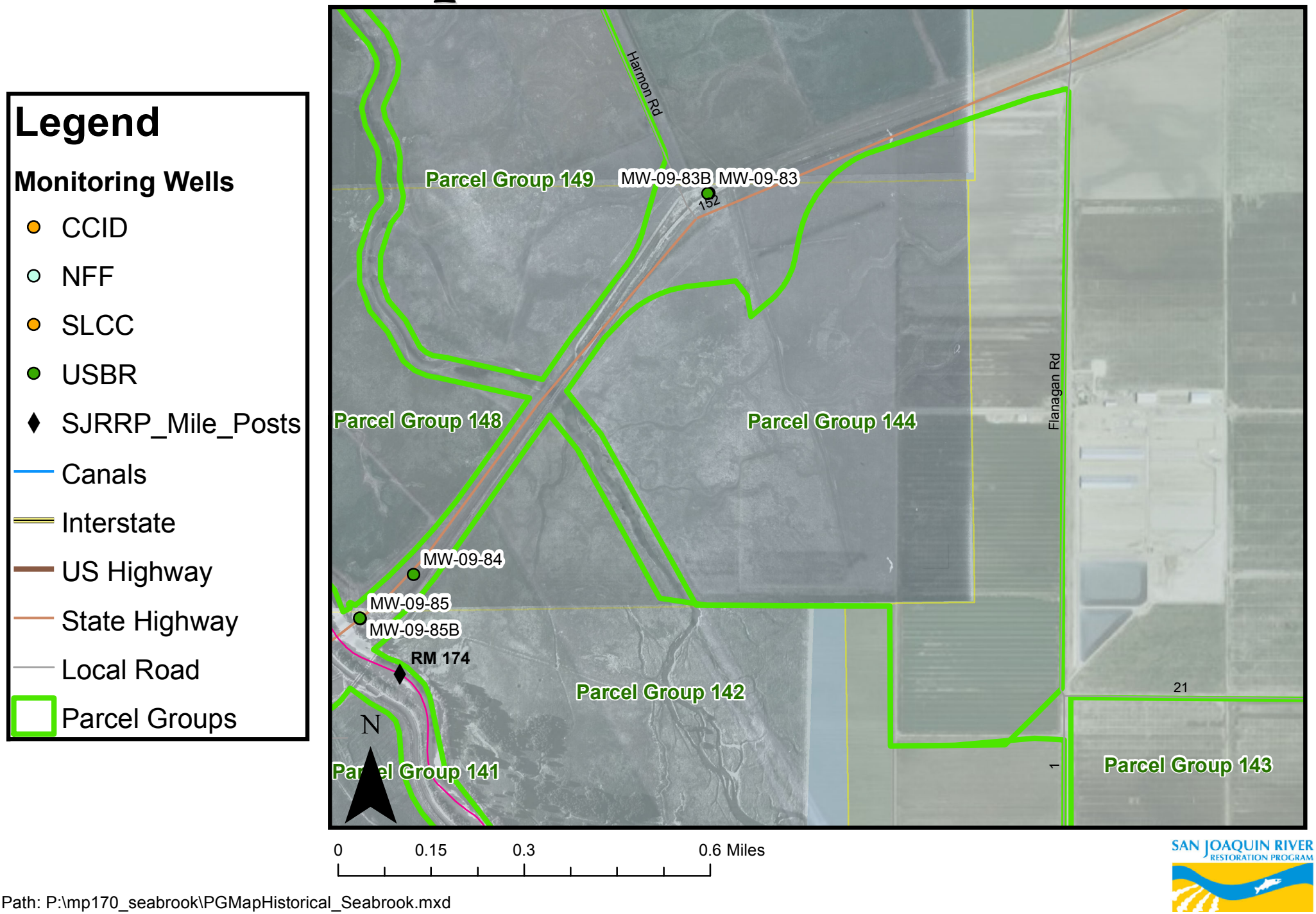

Path: P:\mp170_seabrook\PGMapHistorical_Seabrook.mxd

Parcel Group 145

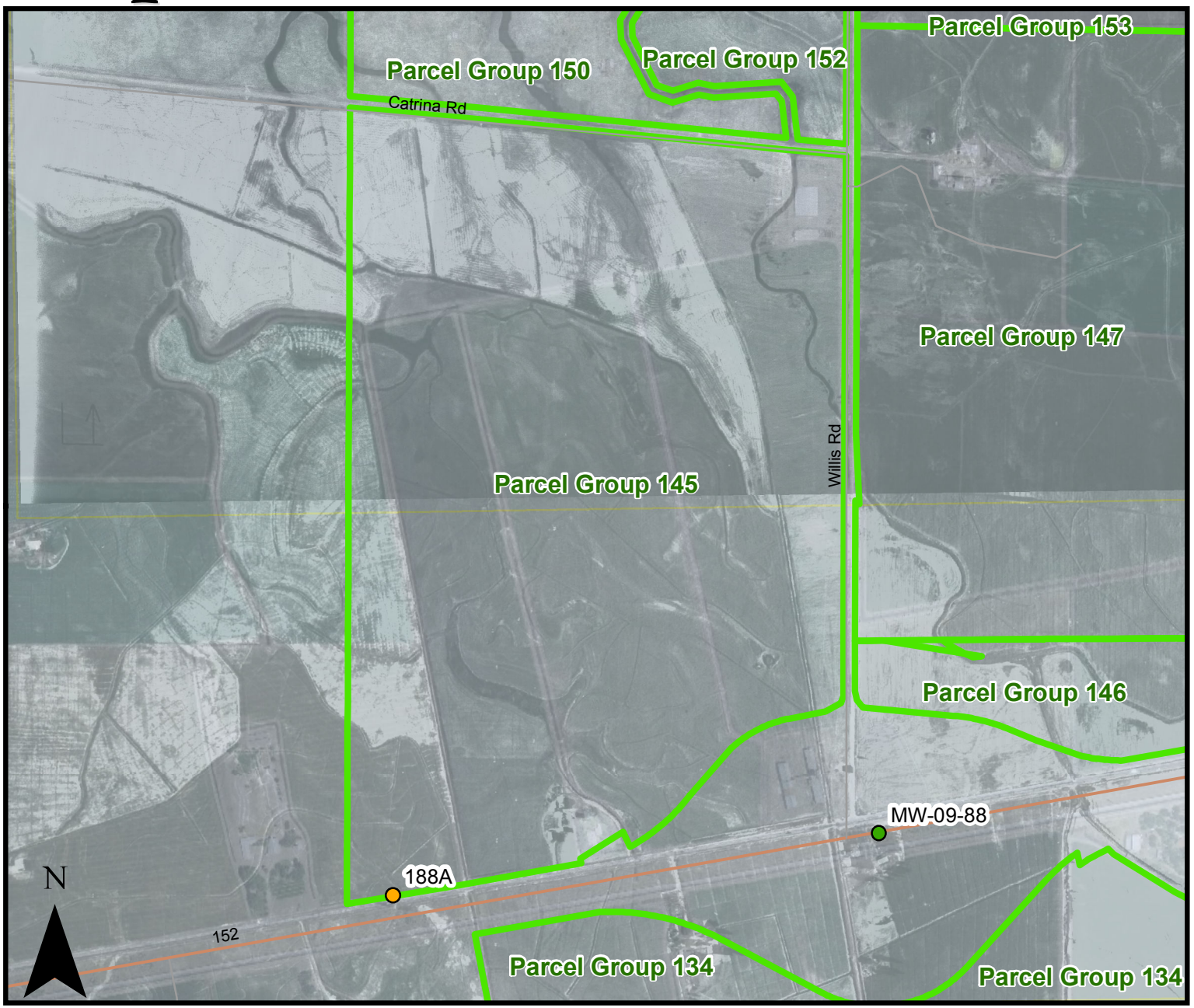

Legend

Monitoring Wells

- CCID
- NFF
- SLCC
- USBR
- SJRRP_Mile_Posts
- Canals
- Interstate
- US Highway
- State Highway
- Local Road
- Parcel Groups

SAN JOAQUIN RIVER RESTORATION PROGRAM

Path: P:\mp170_seabrook\PGMapHistorical_Seabrook.mxd

Parcel Group 146

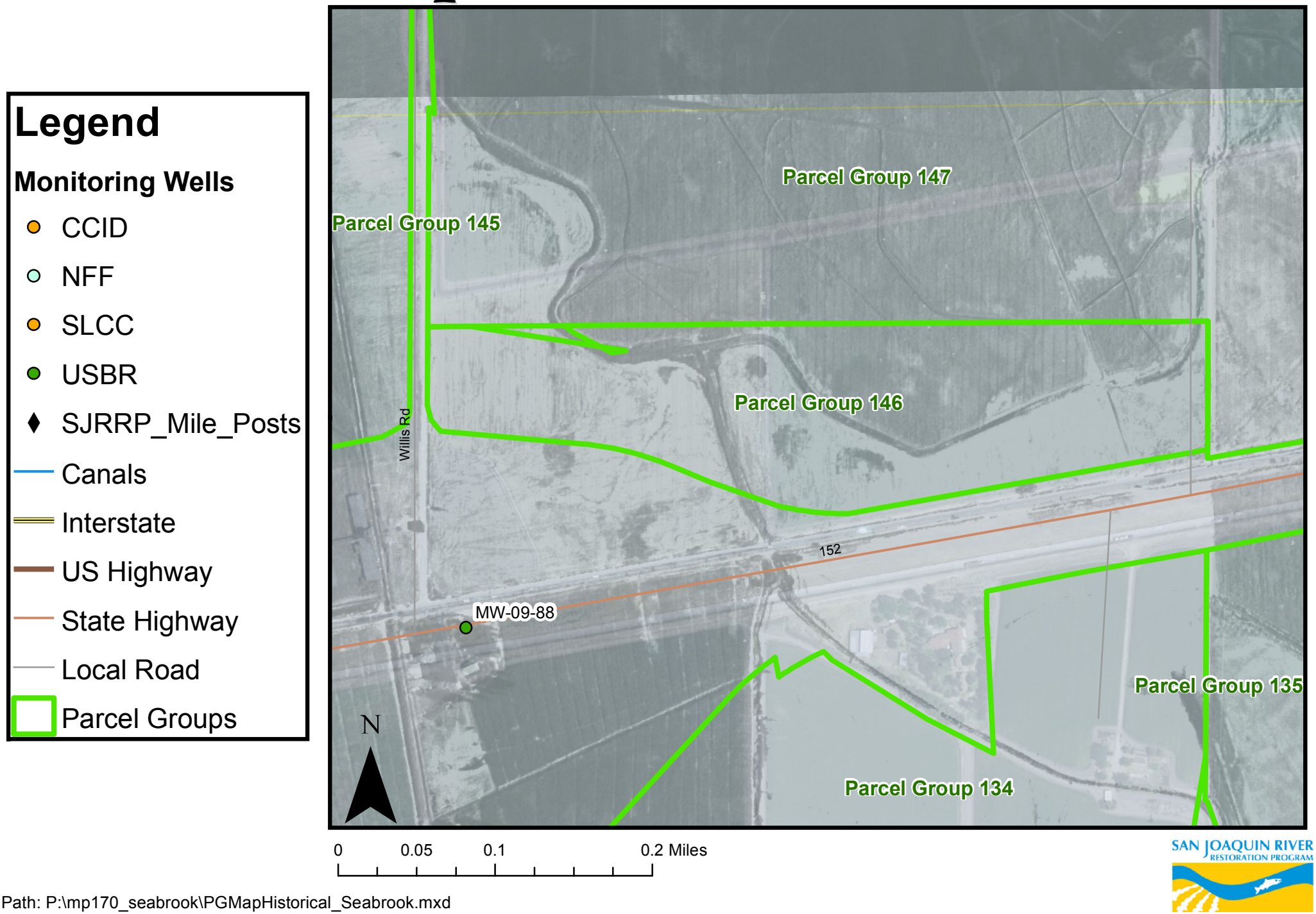

Path: P:\mp170_seabrook\PGMapHistorical_Seabrook.mxd

Parcel Group 147

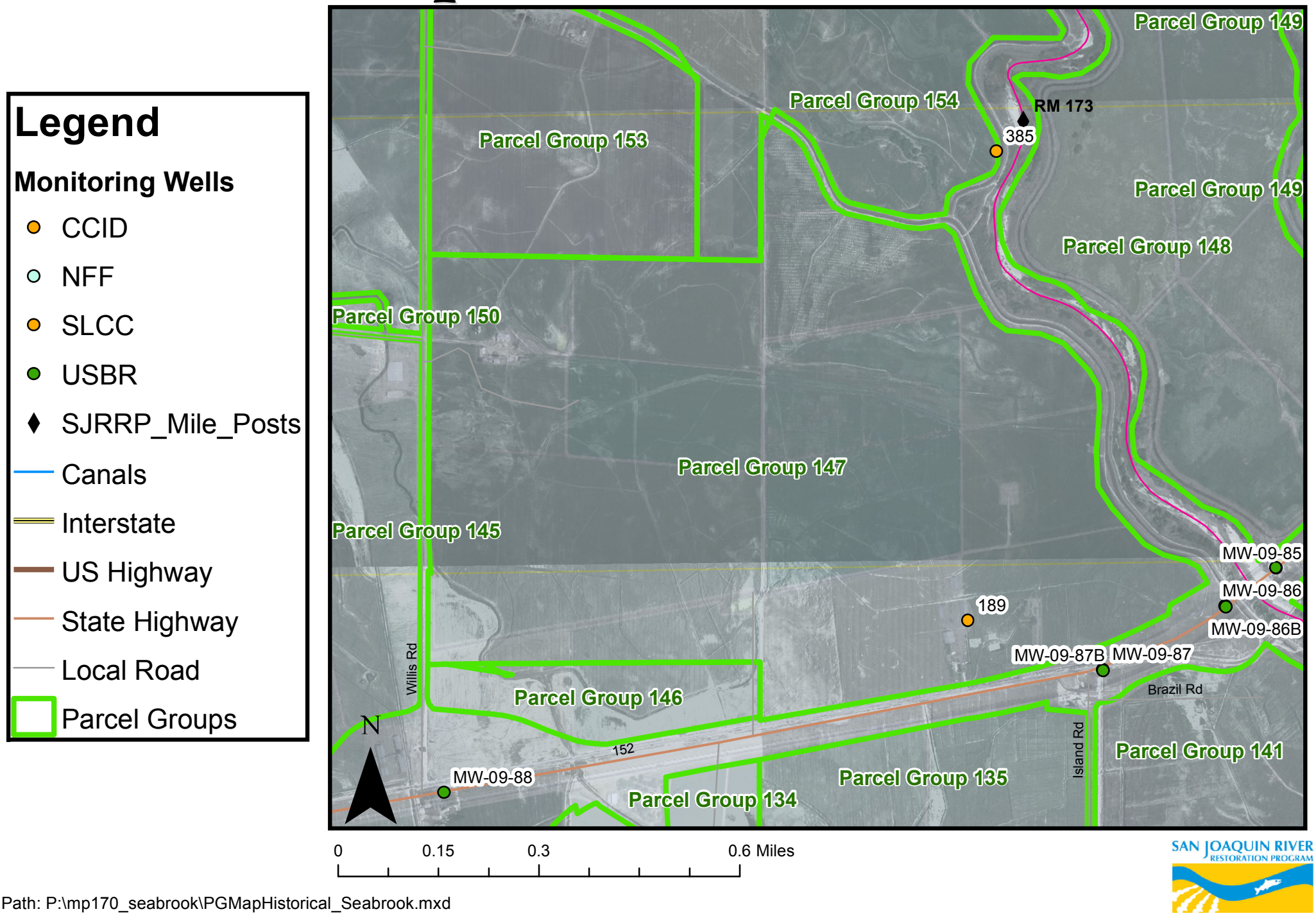

Path: P:\mp170_seabrook\PGMapHistorical_Seabrook.mxd

Parcel Group 148

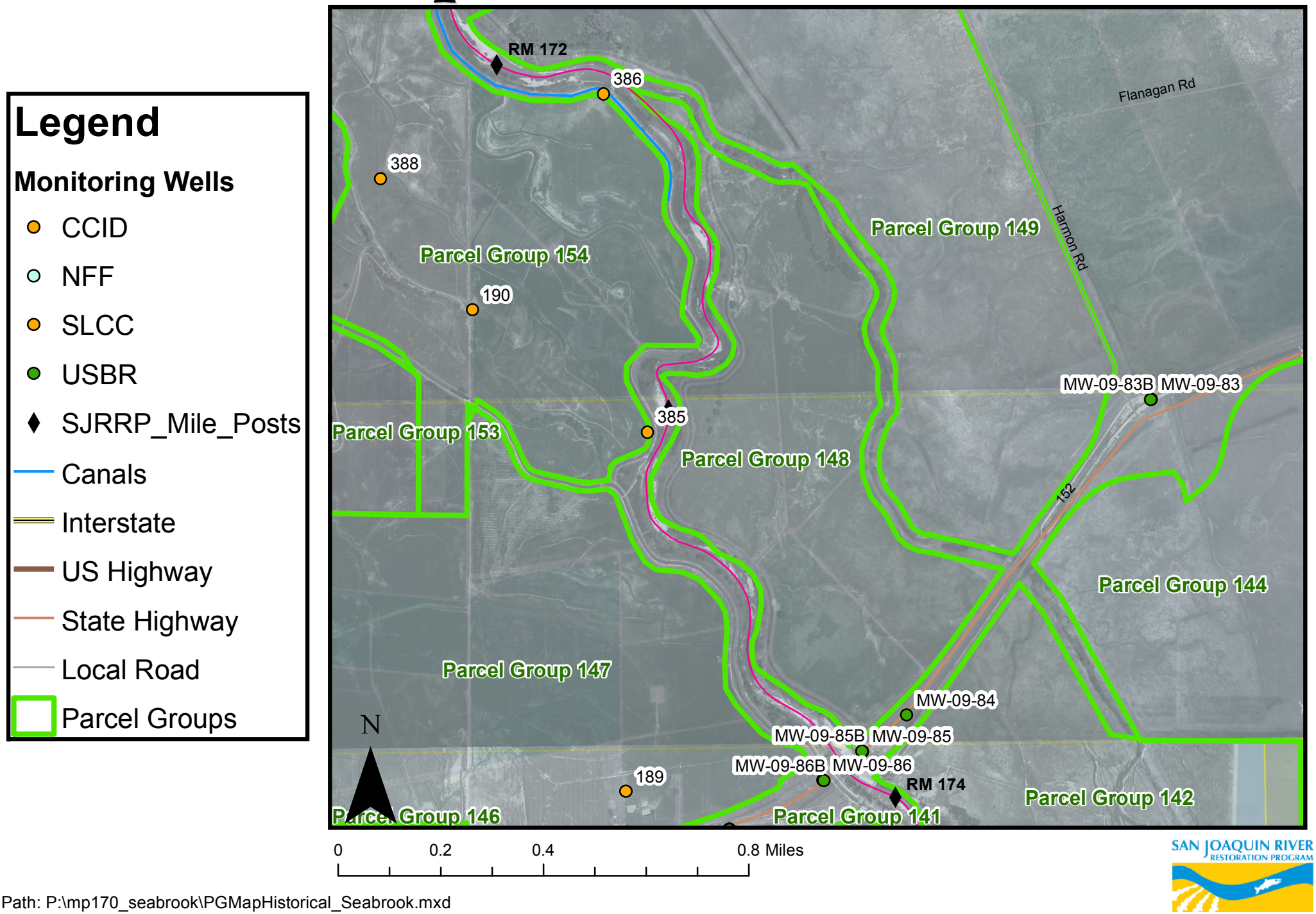

Path: P:\mp170_seabrook\PGMapHistorical_Seabrook.mxd

Parcel Group 149

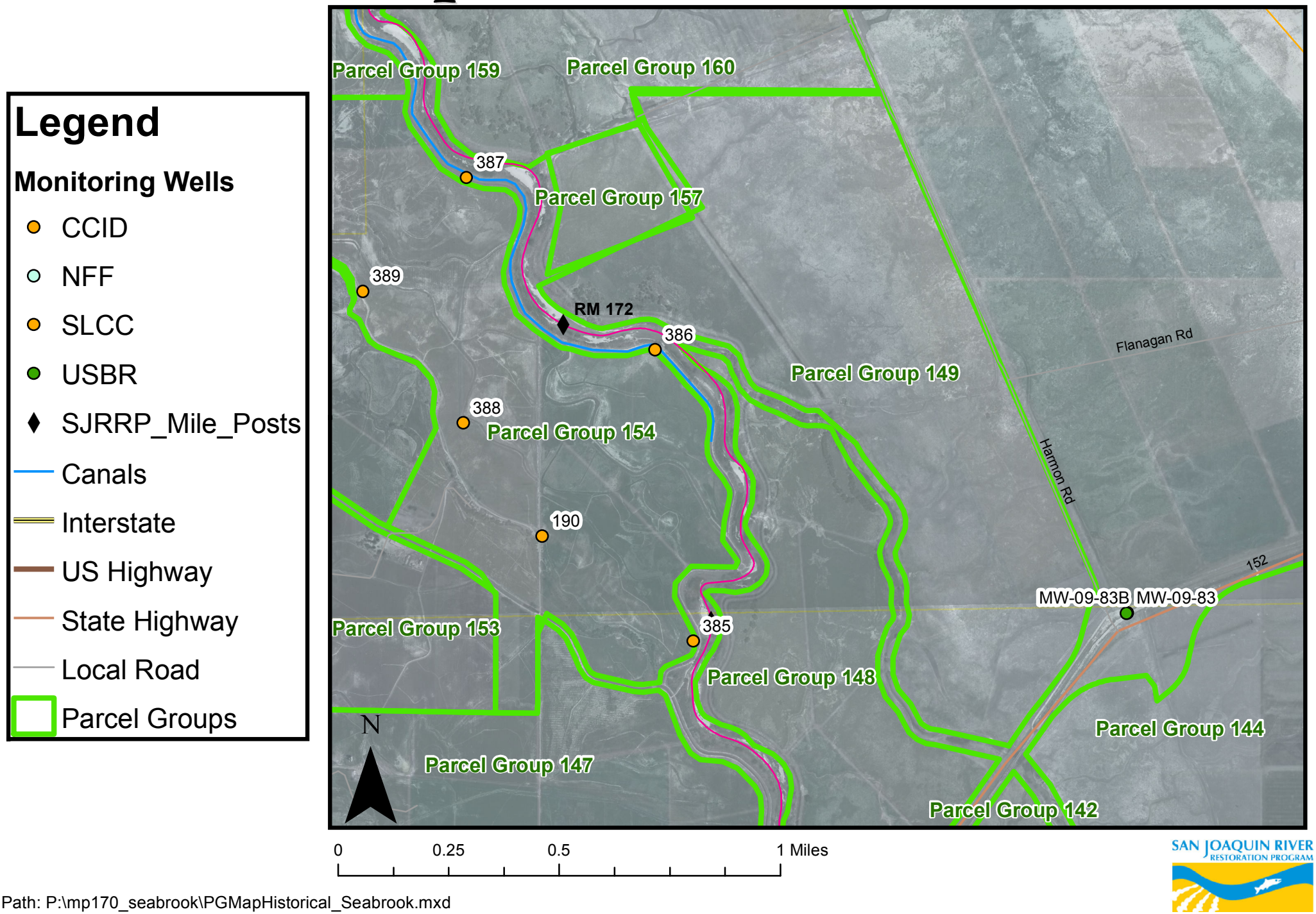

Path: P:\mp170_seabrook\PGMapHistorical_Seabrook.mxd

Parcel Group 150

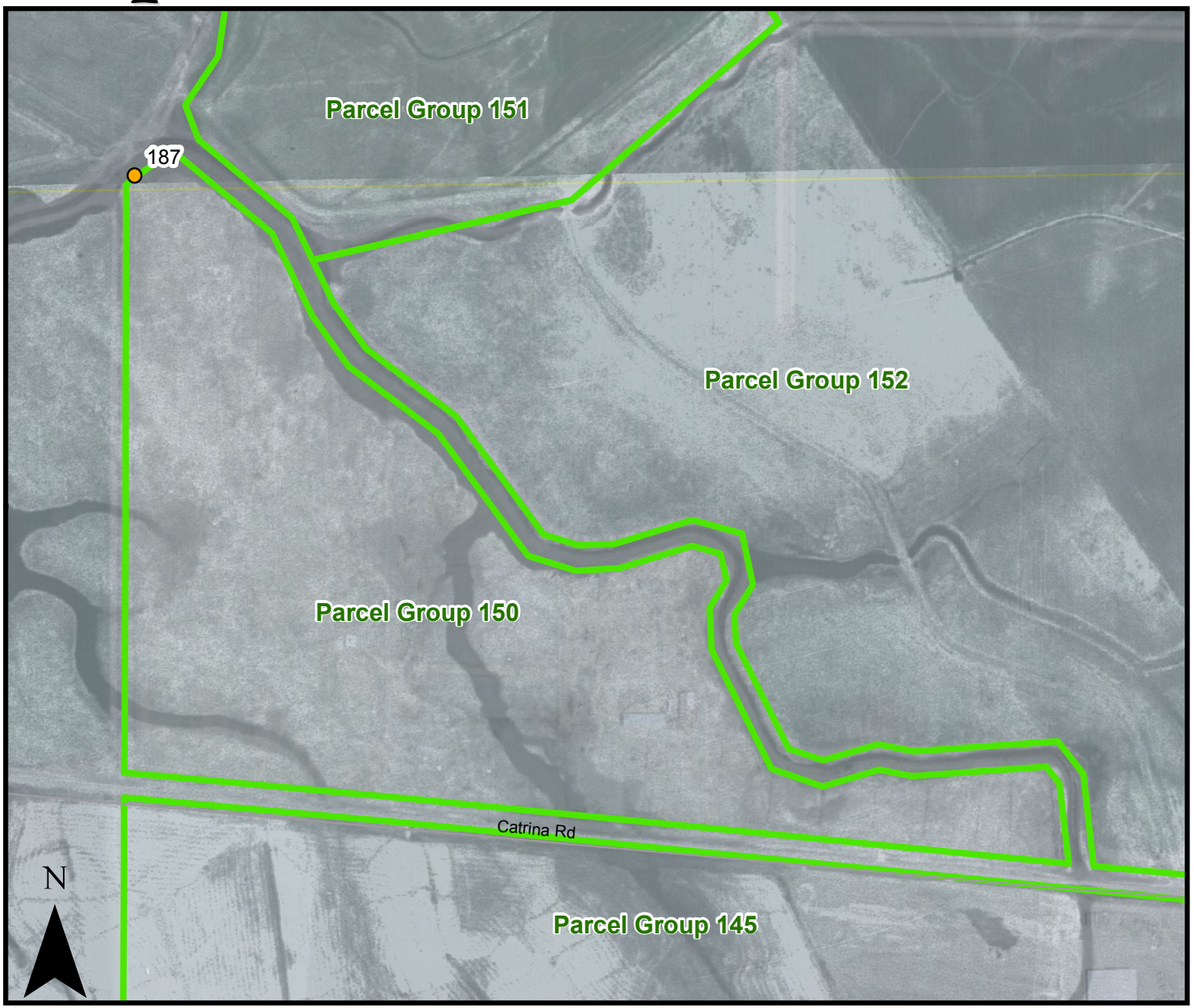

Legend

Monitoring Wells

- CCID
- NFF
- SLCC
- USBR
- SJRRP_Mile_Posts
- Canals
- Interstate
- US Highway
- State Highway
- Local Road
- Parcel Groups

SAN JOAQUIN RIVER RESTORATION PROGRAM

Path: P:\mp170_seabrook\PGMapHistorical_Seabrook.mxd

Parcel Group 151

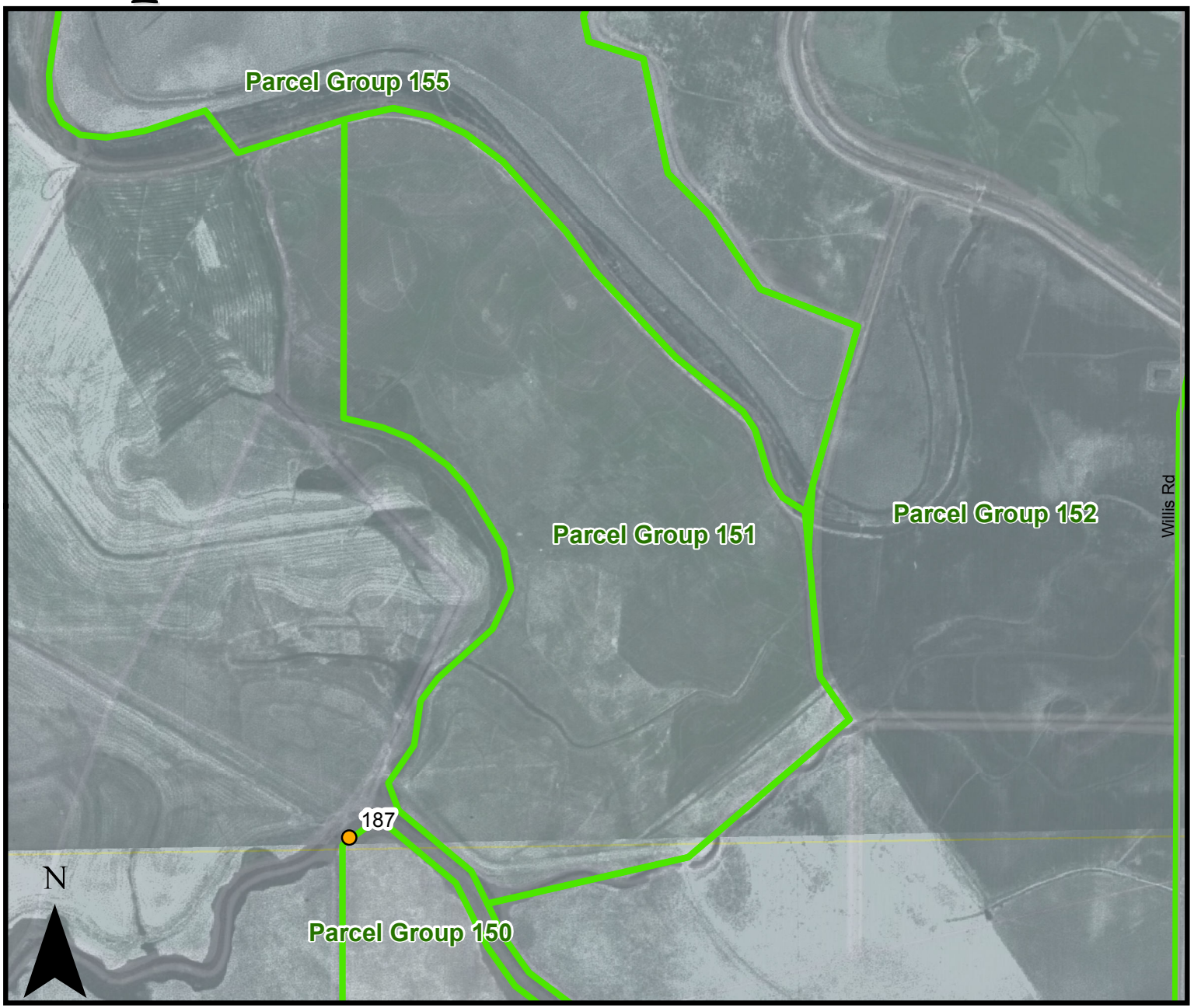

Legend

Monitoring Wells

- CCID
- NFF
- SLCC
- USBR
- SJRRP_Mile_Posts
- Canals
- Interstate
- US Highway
- State Highway
- Local Road
- Parcel Groups

SAN JOAQUIN RIVER RESTORATION PROGRAM

Path: P:\mp170_seabrook\PGMapHistorical_Seabrook.mxd

Parcel Group 152

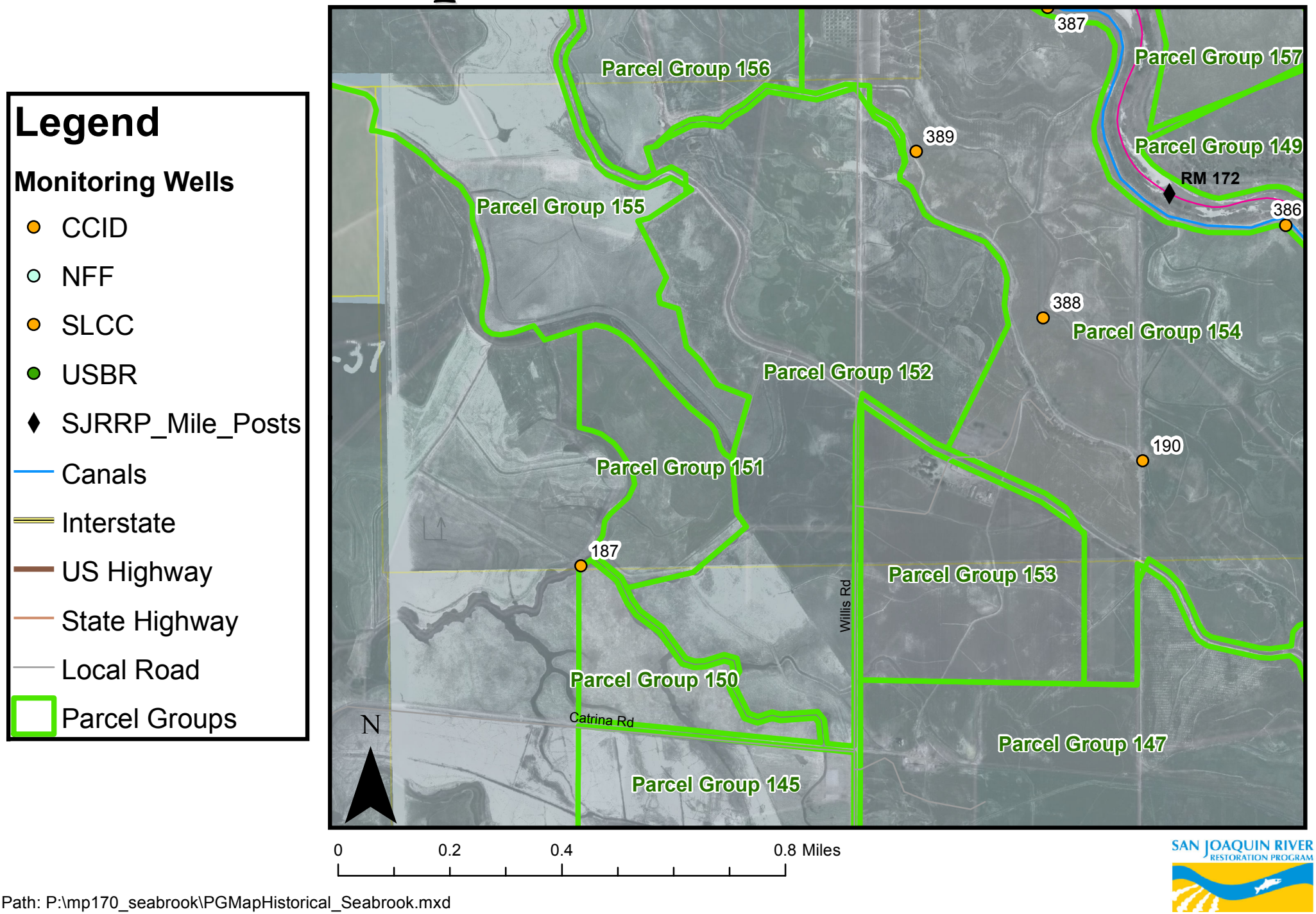

Path: P:\mp170_seabrook\PGMapHistorical_Seabrook.mxd

Parcel Group 153

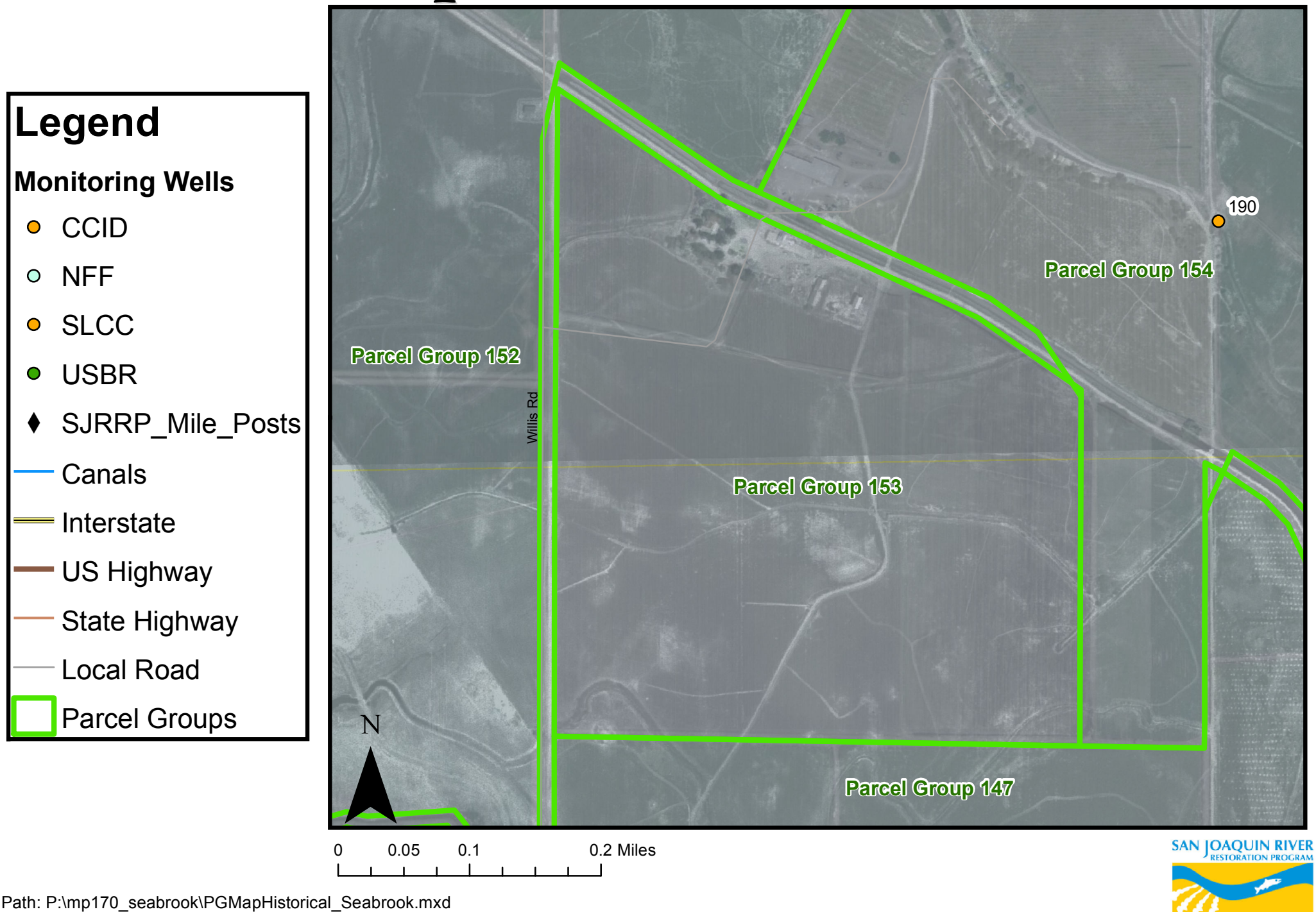

Path: P:\mp170_seabrook\PGMapHistorical_Seabrook.mxd

Parcel Group 154

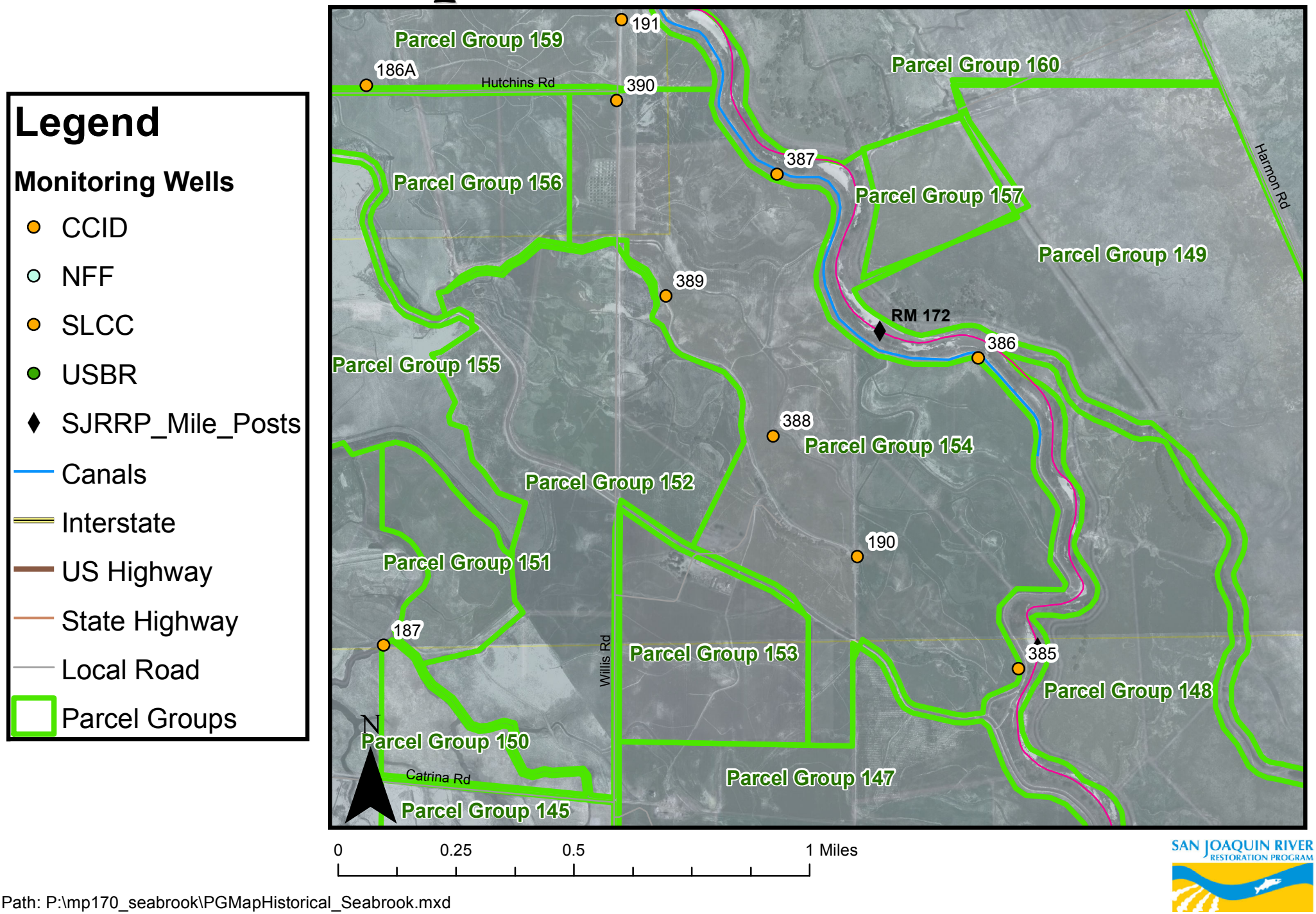

Path: P:\mp170_seabrook\PGMapHistorical_Seabrook.mxd

Parcel Group 155

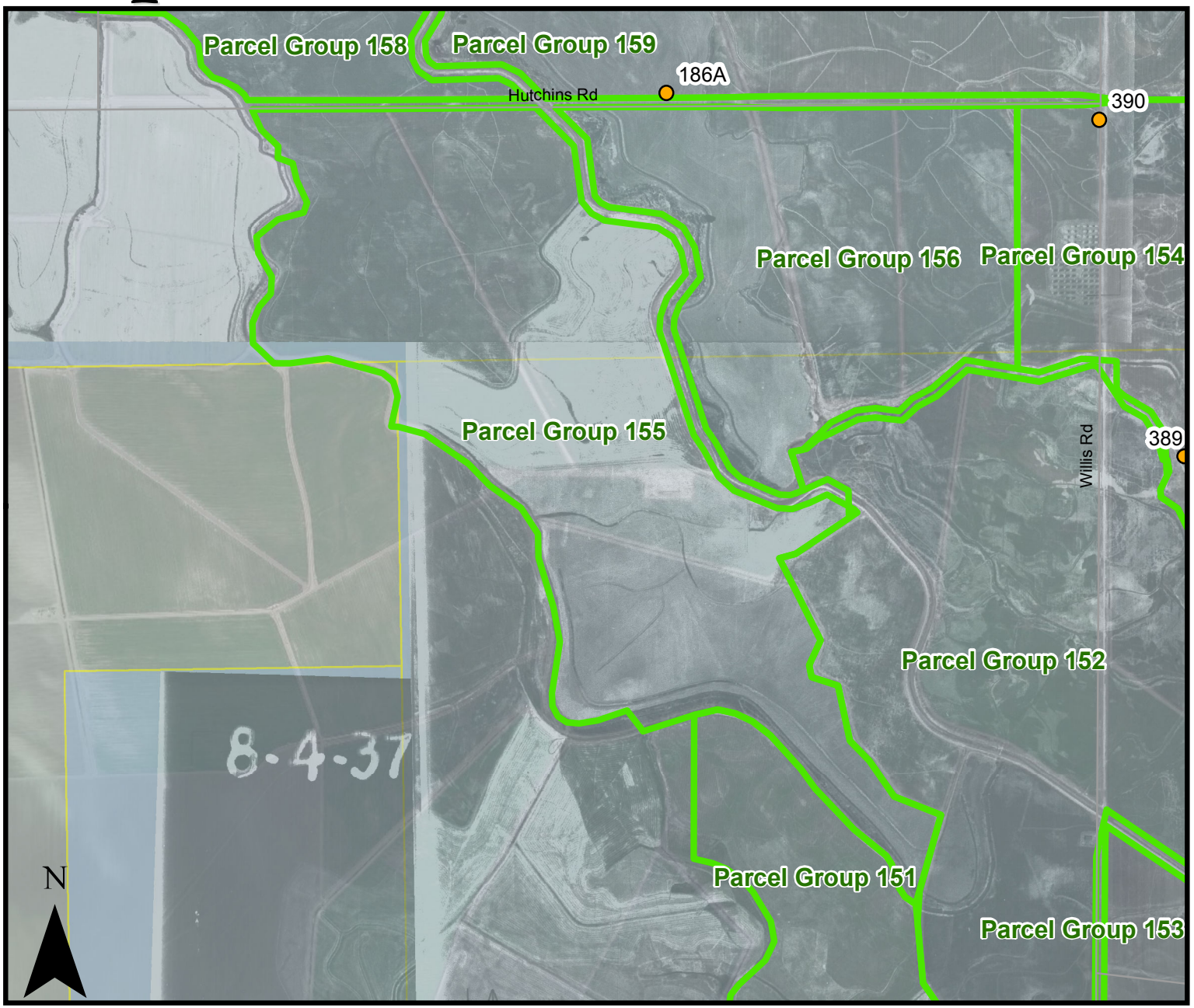

Legend

Monitoring Wells

- CCID
- NFF
- SLCC
- USBR
- SJRRP_Mile_Posts
- Canals
- Interstate
- US Highway
- State Highway
- Local Road
- Parcel Groups

SAN JOAQUIN RIVER RESTORATION PROGRAM

Path: P:\mp170_seabrook\PGMapHistorical_Seabrook.mxd

Parcel Group 156

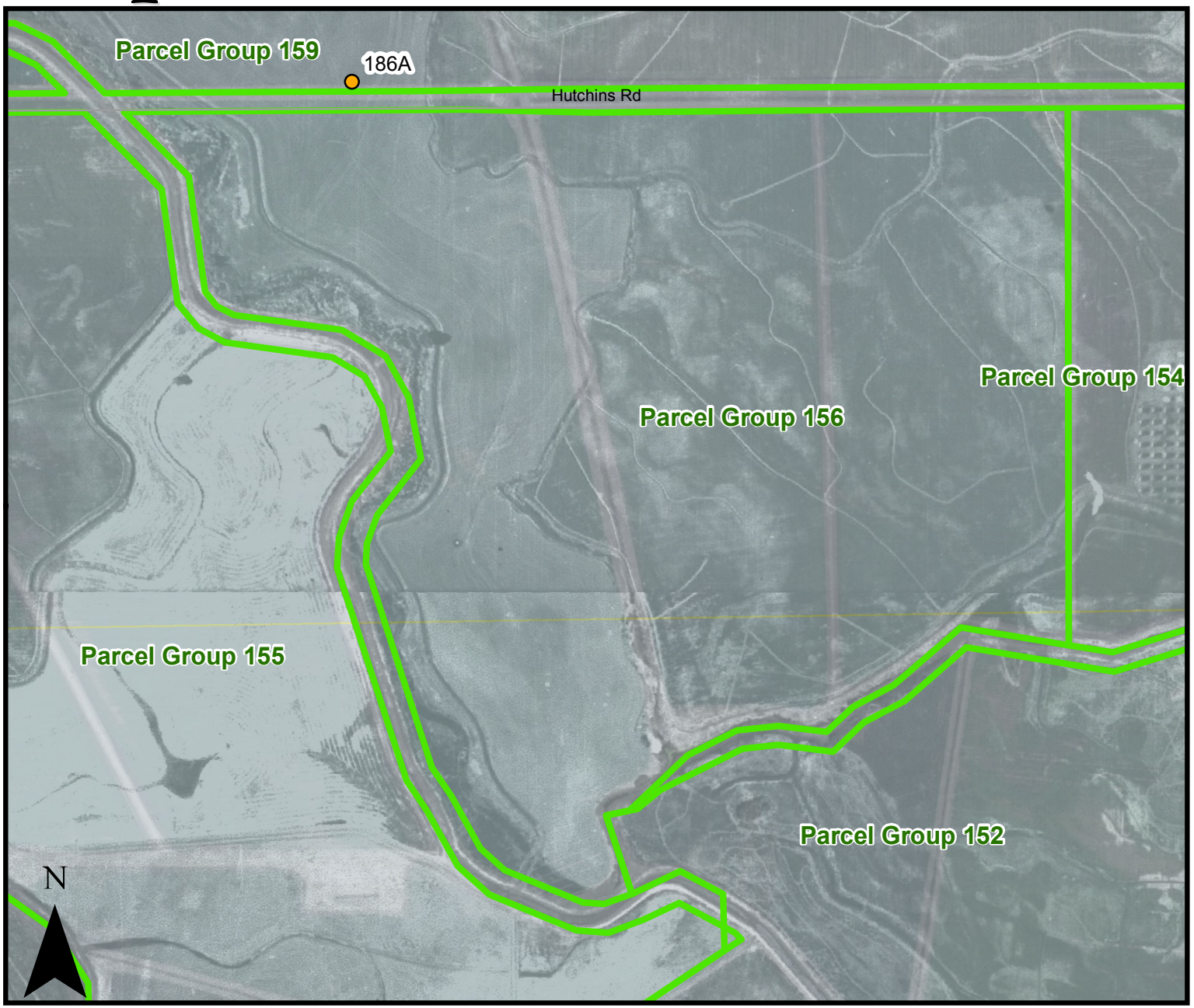

Legend

Monitoring Wells

- CCID
- NFF
- SLCC
- USBR
- SJRRP_Mile_Posts
- Canals
- Interstate
- US Highway
- State Highway
- Local Road
- Parcel Groups

SAN JOAQUIN RIVER RESTORATION PROGRAM

Path: P:\mp170_seabrook\PGMapHistorical_Seabrook.mxd

Parcel Group 157

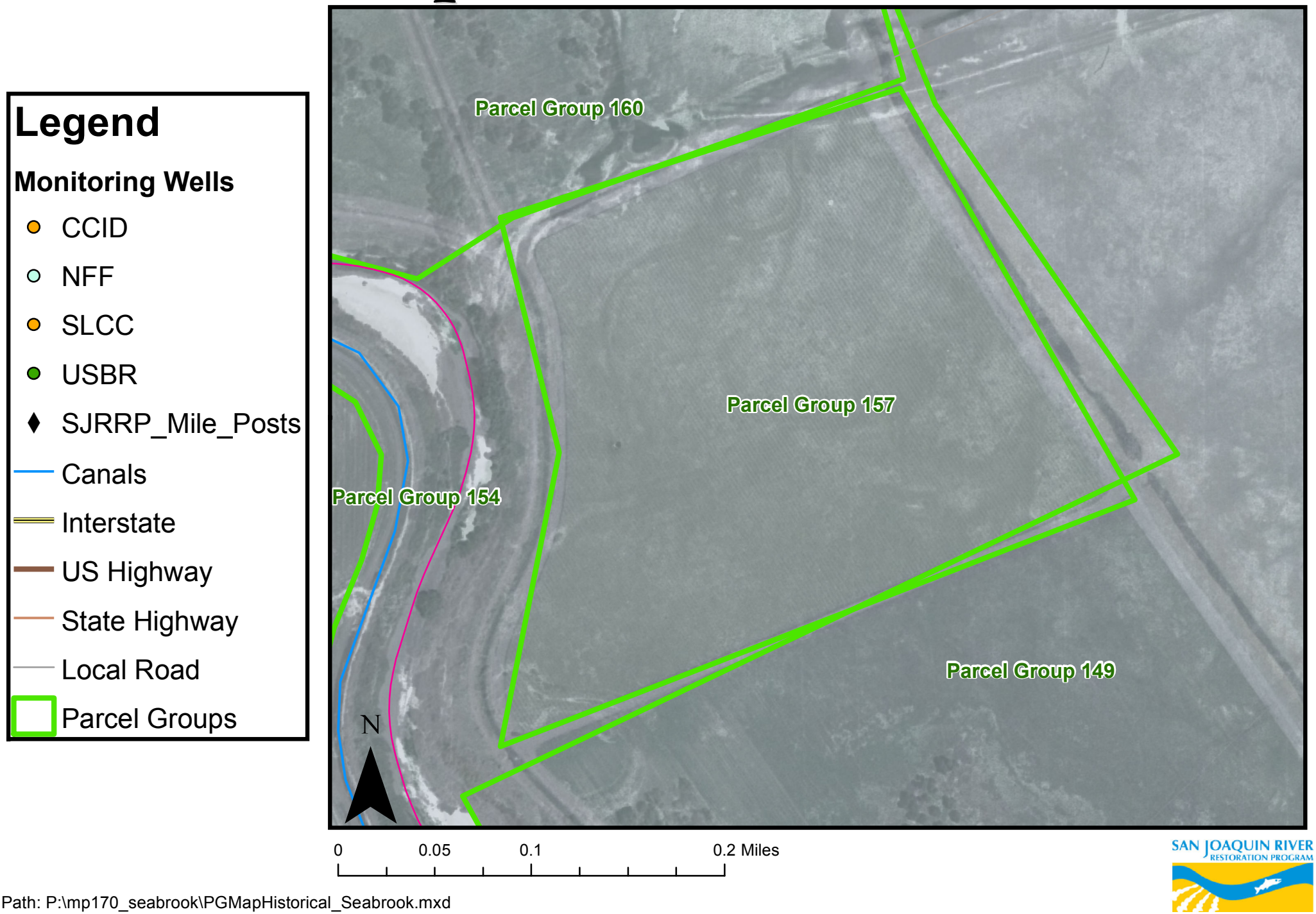

Path: P:\mp170_seabrook\PGMapHistorical_Seabrook.mxd

Parcel Group 158

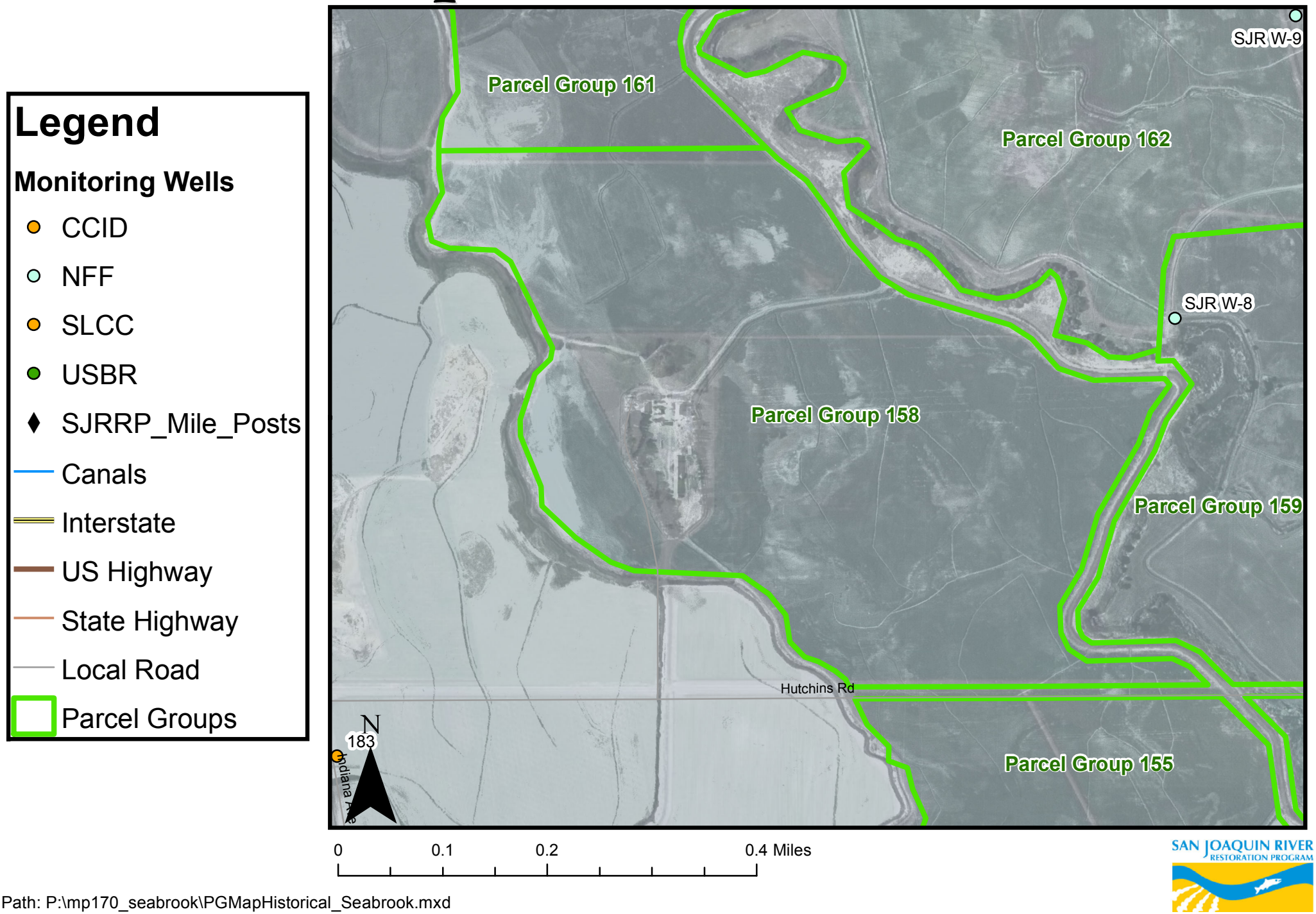

Path: P:\mp170_seabrook\PGMapHistorical_Seabrook.mxd

Parcel Group 159

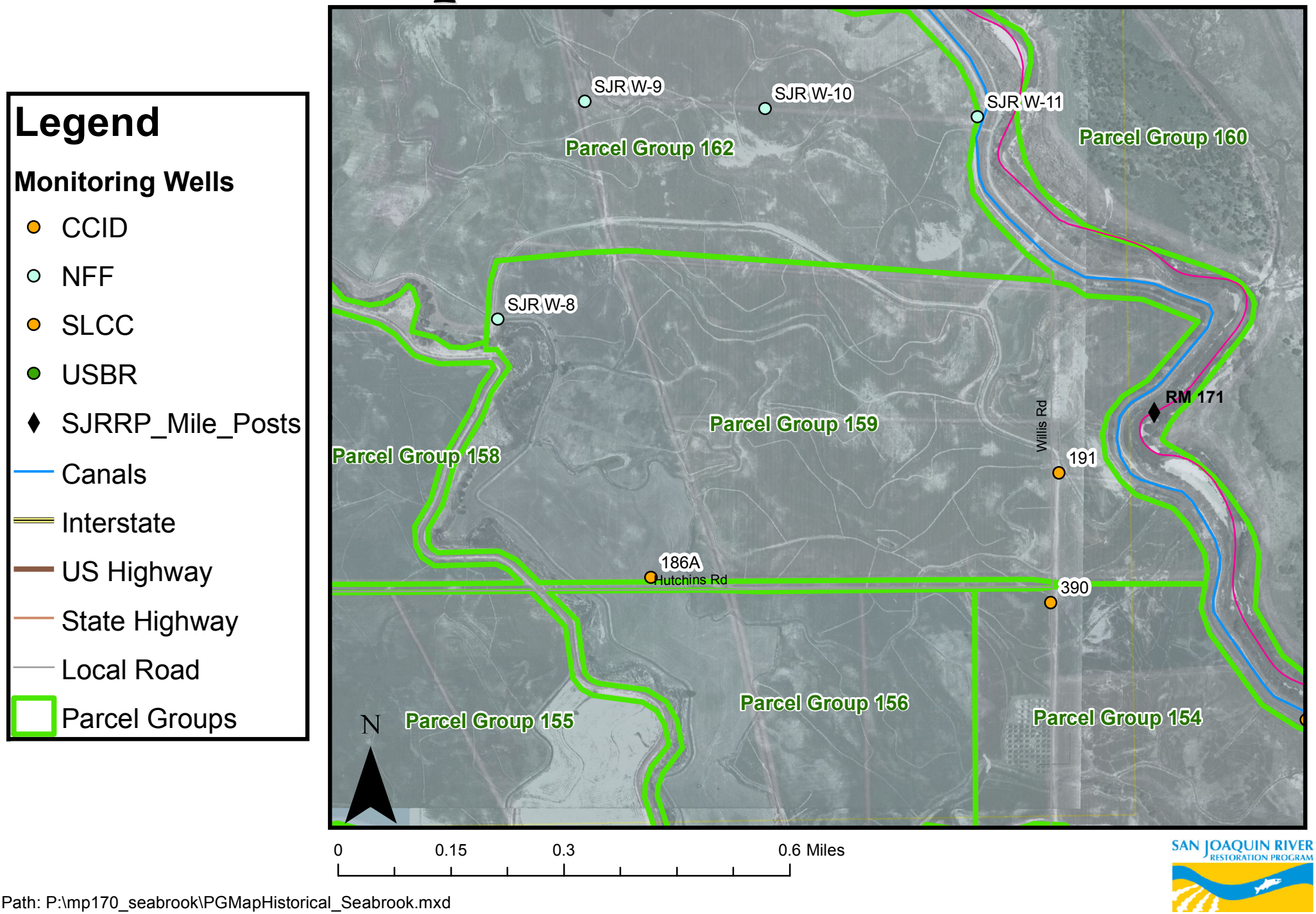

Path: P:\mp170_seabrook\PGMapHistorical_Seabrook.mxd

Parcel Group 160

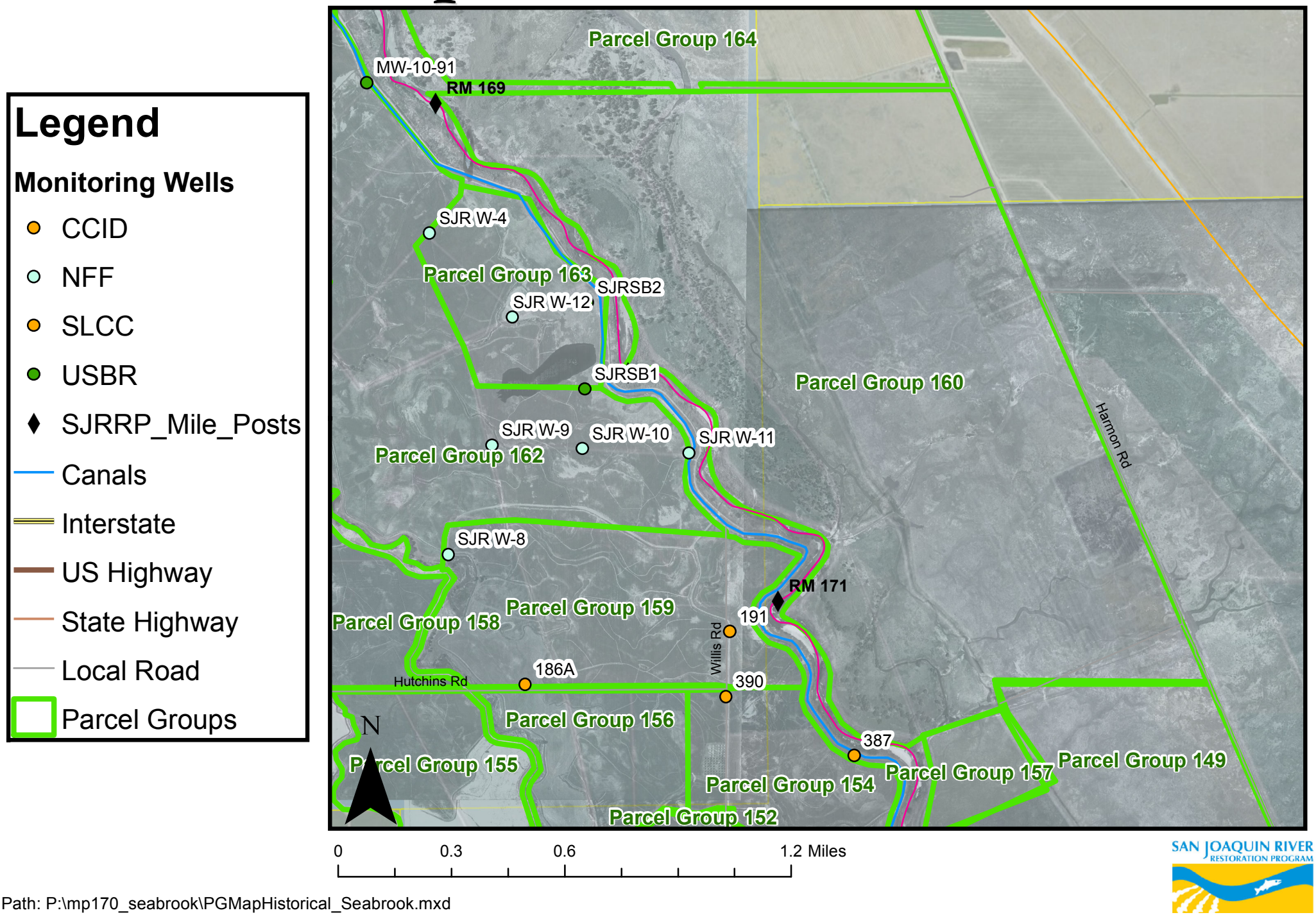

Path: P:\mp170_seabrook\PGMapHistorical_Seabrook.mxd

Parcel Group 161

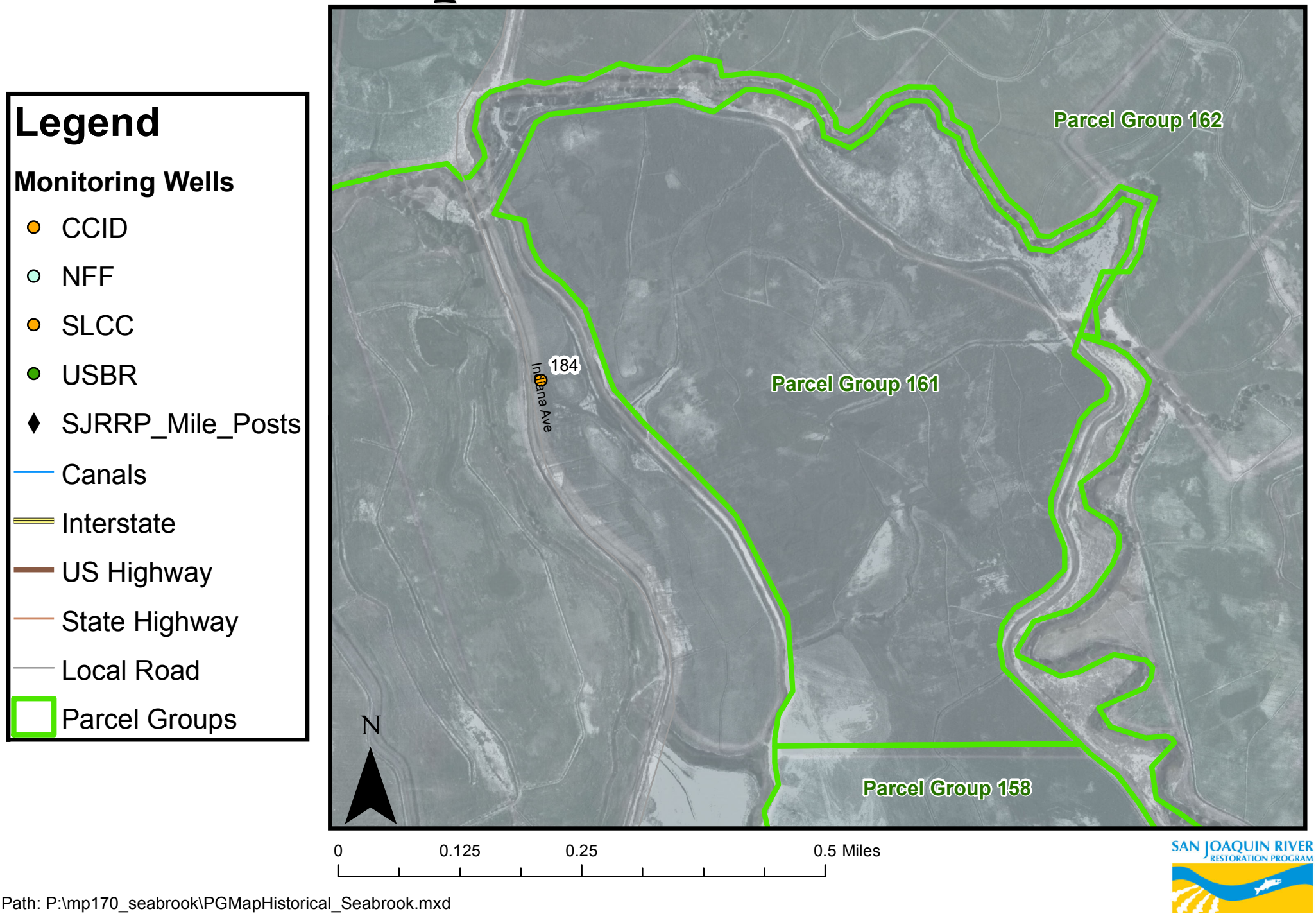

Path: P:\mp170_seabrook\PGMapHistorical_Seabrook.mxd

Parcel Group 162

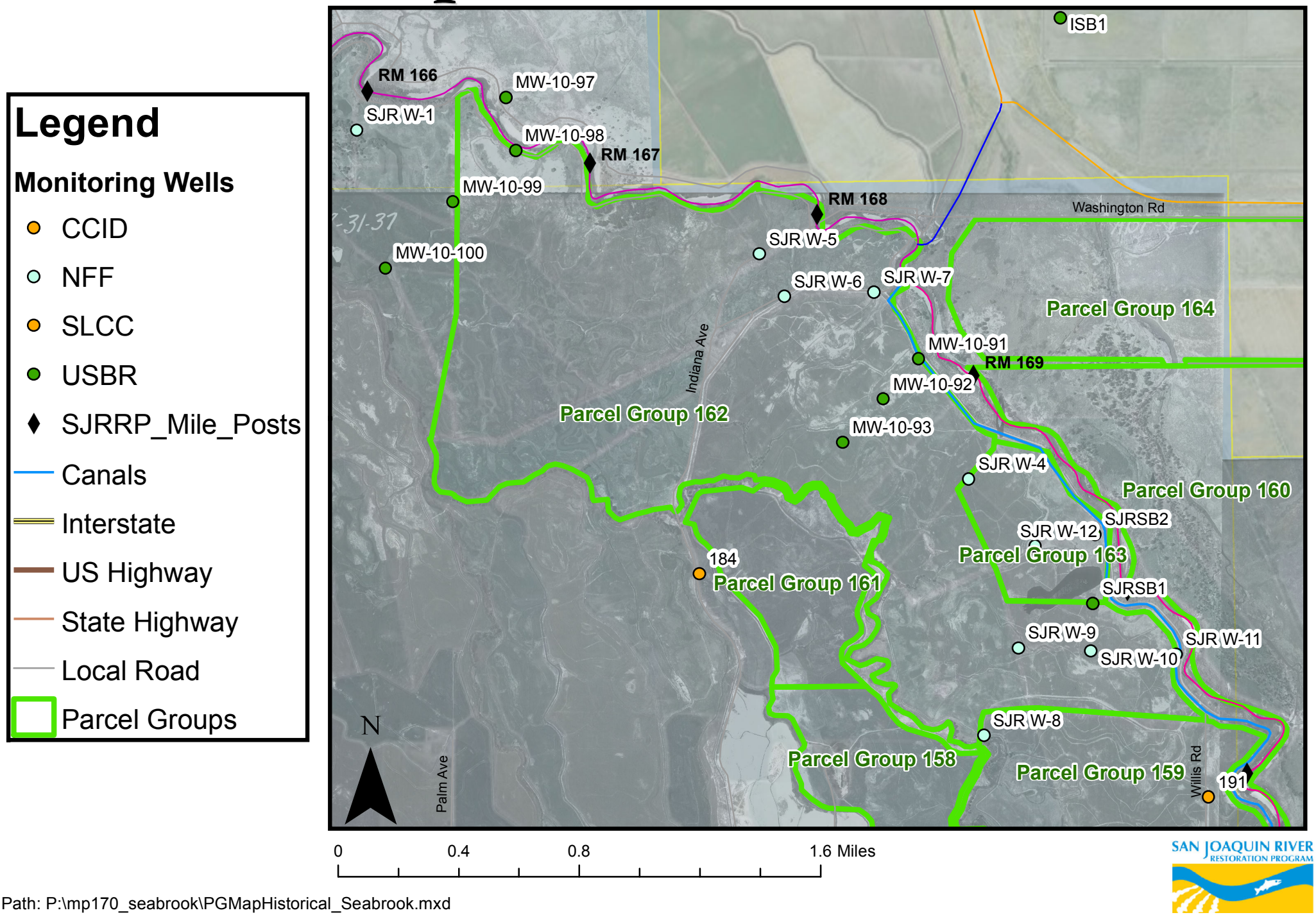

Path: P:\mp170_seabrook\PGMapHistorical_Seabrook.mxd

Parcel Group 163

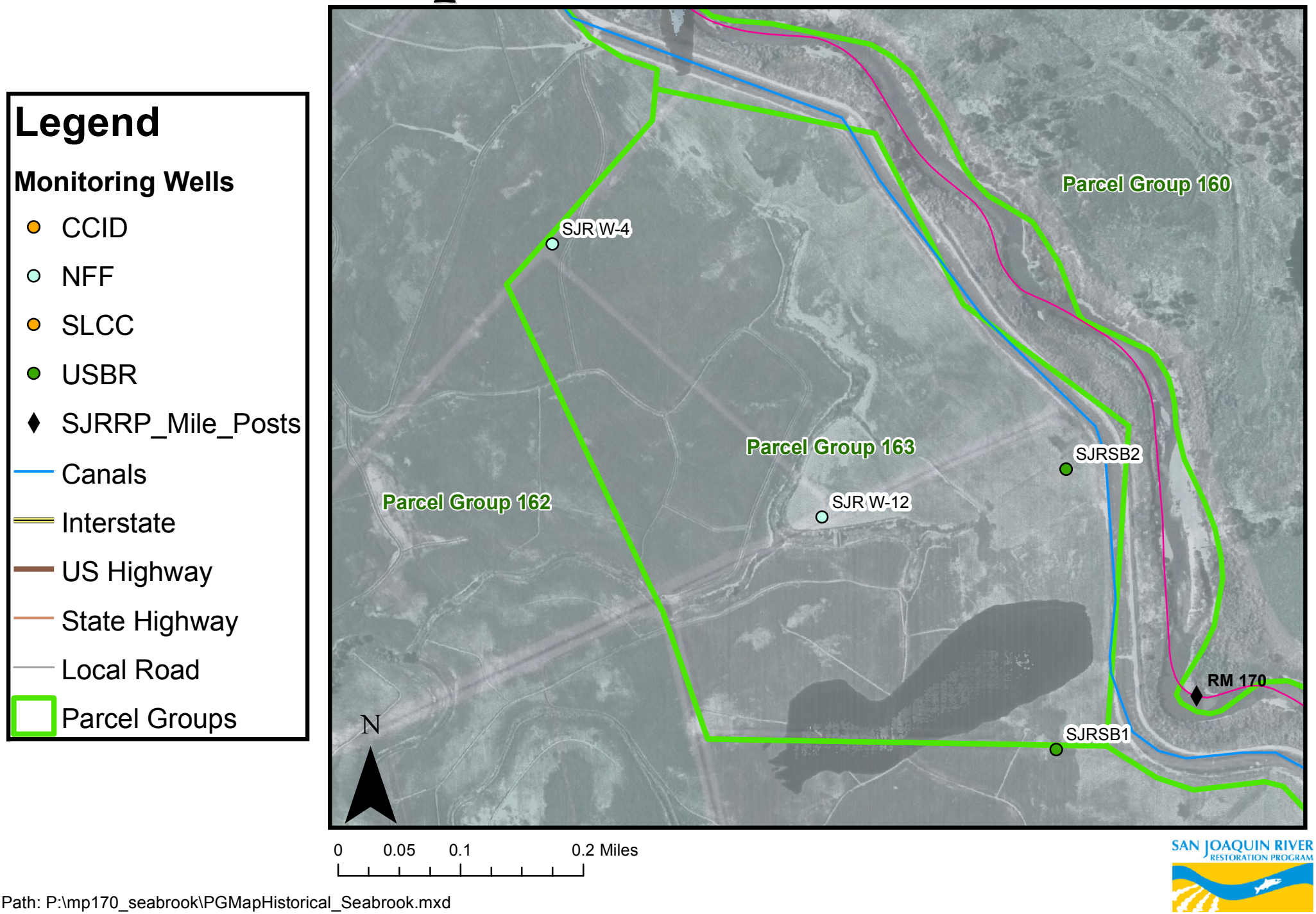

Path: P:\mp170_seabrook\PGMapHistorical_Seabrook.mxd

Parcel Group 164

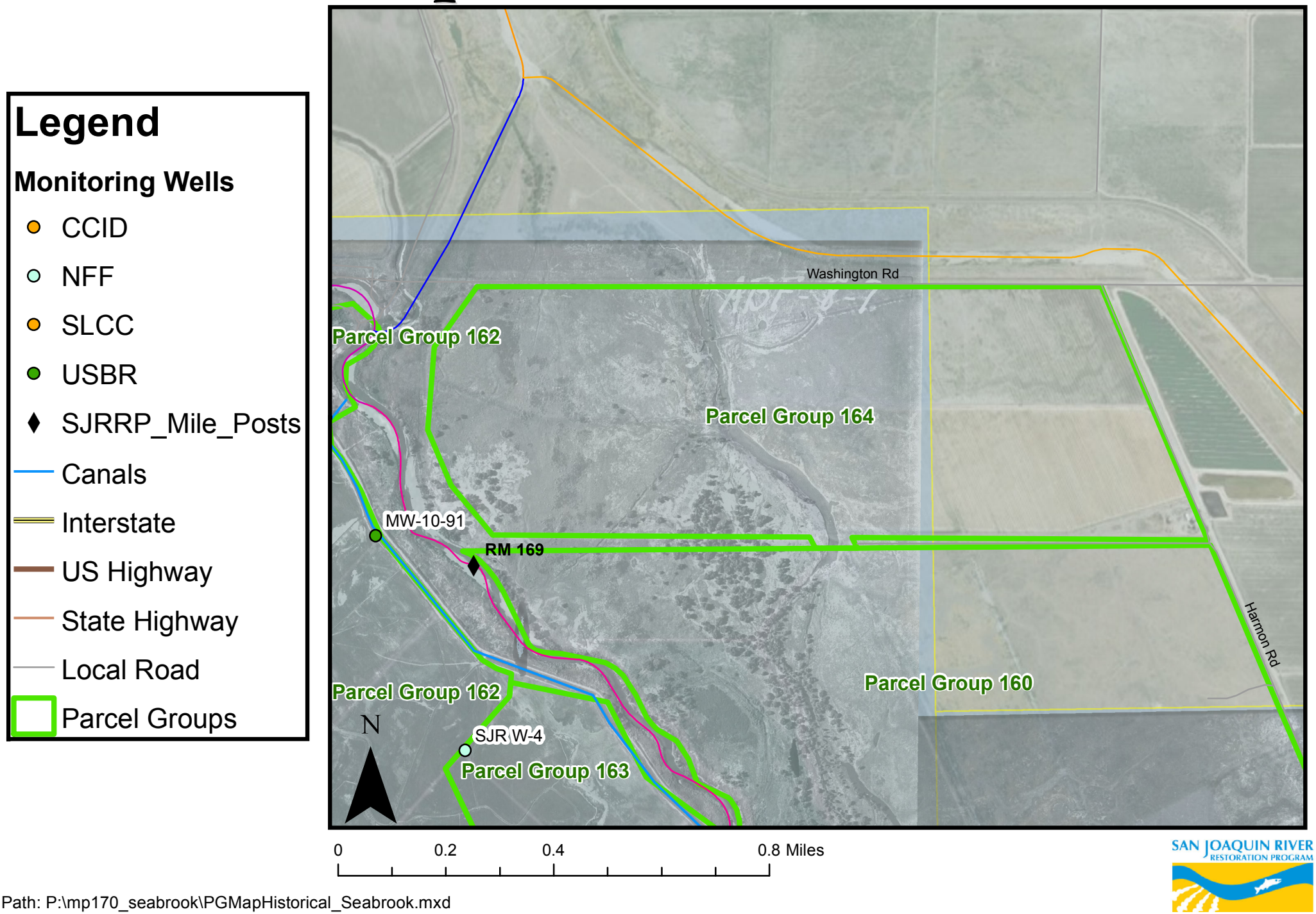

Path: P:\mp170_seabrook\PGMapHistorical_Seabrook.mxd

Parcel Group 165

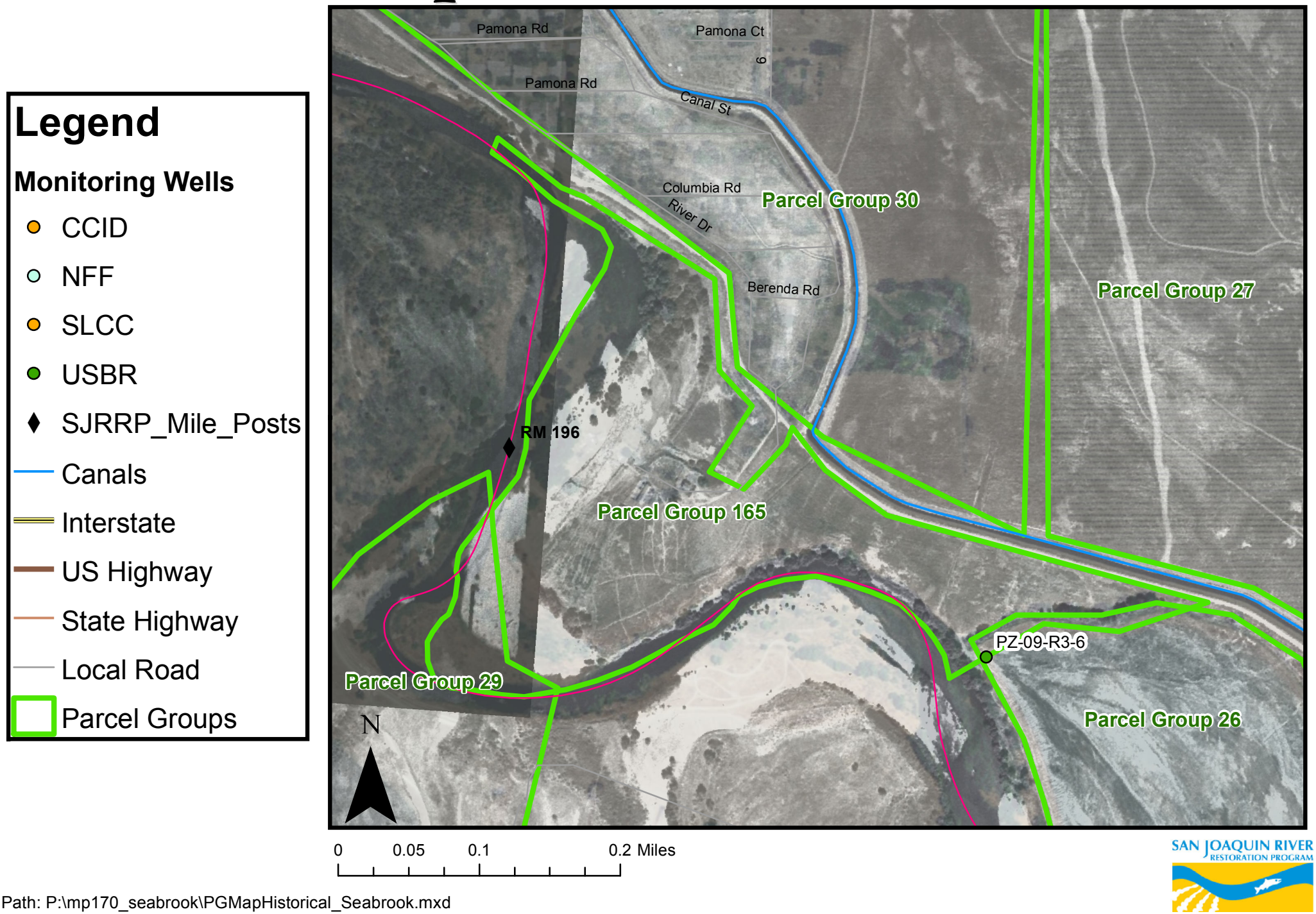

Path: P:\mp170_seabrook\PGMapHistorical_Seabrook.mxd

Parcel Group 166

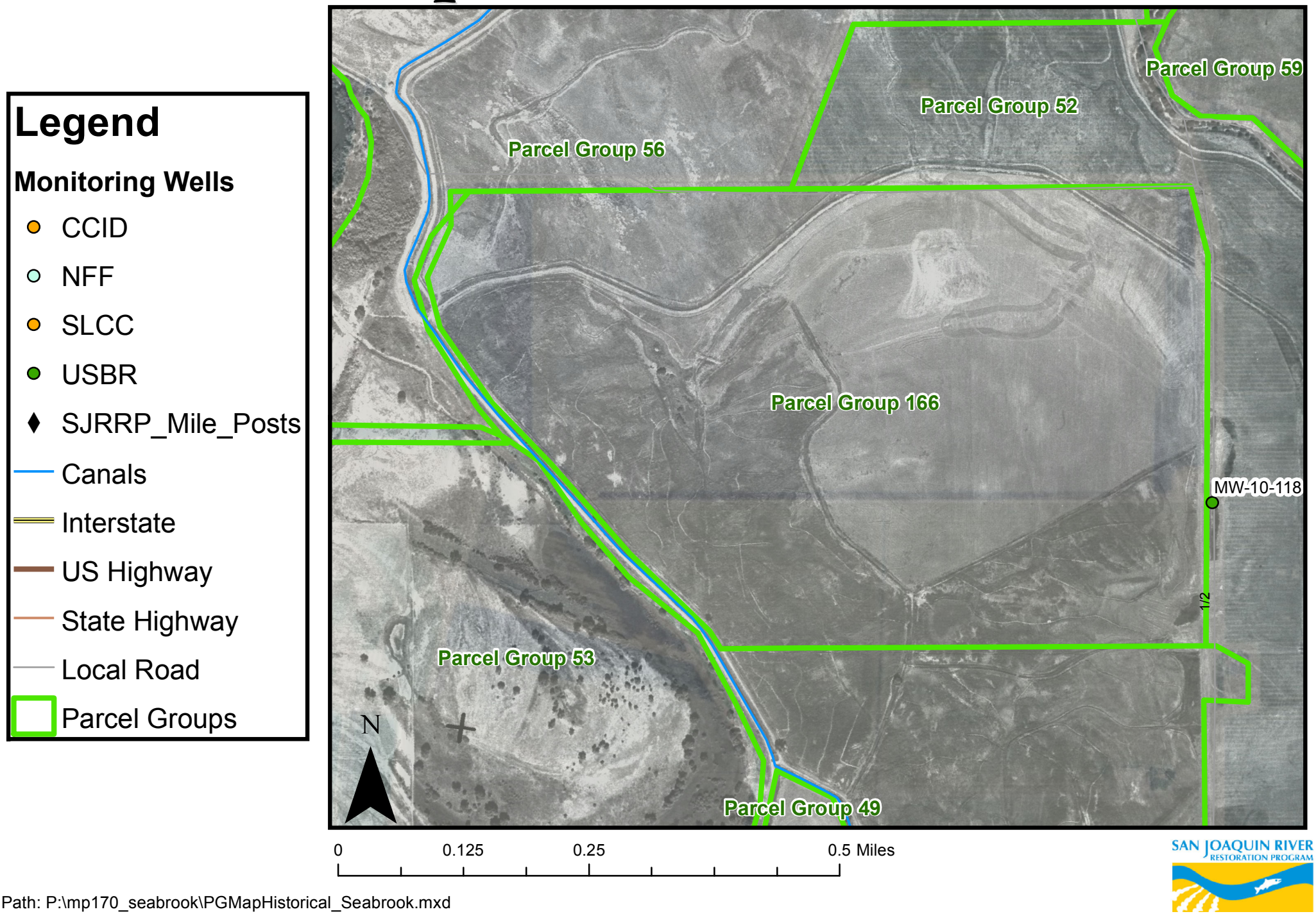

Path: P:\mp170_seabrook\PGMapHistorical_Seabrook.mxd

SAN JOAQUIN RIVER RESTORATION PROGRAM